HEC-RAS Plan: sp River: Lemina Reach: Lemina Profile: TR 100

Reach	River Sta	Profile	Q Total	Min Ch El	W.S. Elev	Crit W.S.	E.G. Elev	E.G. Slope	Vel Chnl	Flow Area	Top Width	Froude # Chl
			(m3/s)	(m)	(m)	(m)	(m)	(m/m)	(m/s)	(m2)	(m)	
Lemina	340	TR 100	94.00	409.57	412.42	411.41	412.52	0.000769	1.53	71.51	43.90	0.31
Lemina	331	TR 100	94.00	409.10	411.66	411.36	412.35	0.006932	3.68	25.56	11.90	0.80
Lemina	330.5		Bridge									
Lemina	330	TR 100	94.00	409.06	411.60	411.36	412.33	0.007566	3.78	24.85	11.89	0.84
Lemina	320	TR 100	94.00	408.58	410.28	410.79	411.86	0.025252	5.71	18.16	24.15	1.68
Lemina	310	TR 100	94.00	400.98	403.69	402.99	403.89	0.001745	2.00	48.82	32.29	0.48
Lemina	306	TR 100	94.00	400.85	403.58	402.87	403.85	0.002249	2.31	40.62	21.61	0.54
Lemina	305		Bridge									
Lemina	304	TR 100	94.00	400.81	403.35	402.85	403.72	0.003352	2.71	34.66	19.57	0.65
Lemina	300	TR 100	94.00	400.73	403.10	403.10	403.66	0.005476	3.34	30.34	34.61	0.82

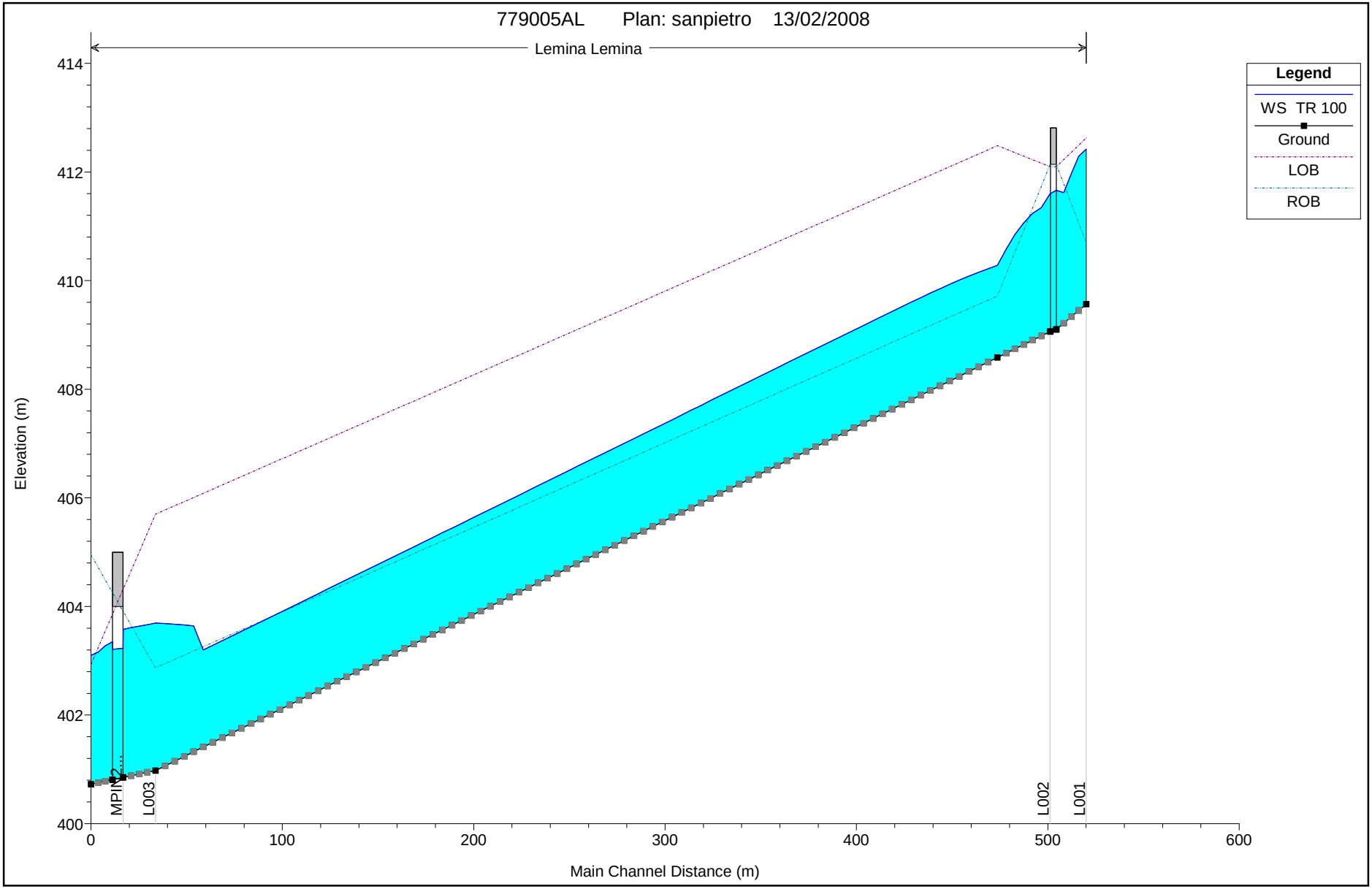
779005AL Plan: sanpietro 13/02/2008
Lemina Lemina
Legend
WS TR 100
Ground
LOB
ROB
Elevation (m)
414
412
410
408
406
404
402
400
0
100
200
300
400
500
600
Main Channel Distance (m)
MPIN2...
L003
L002
L001

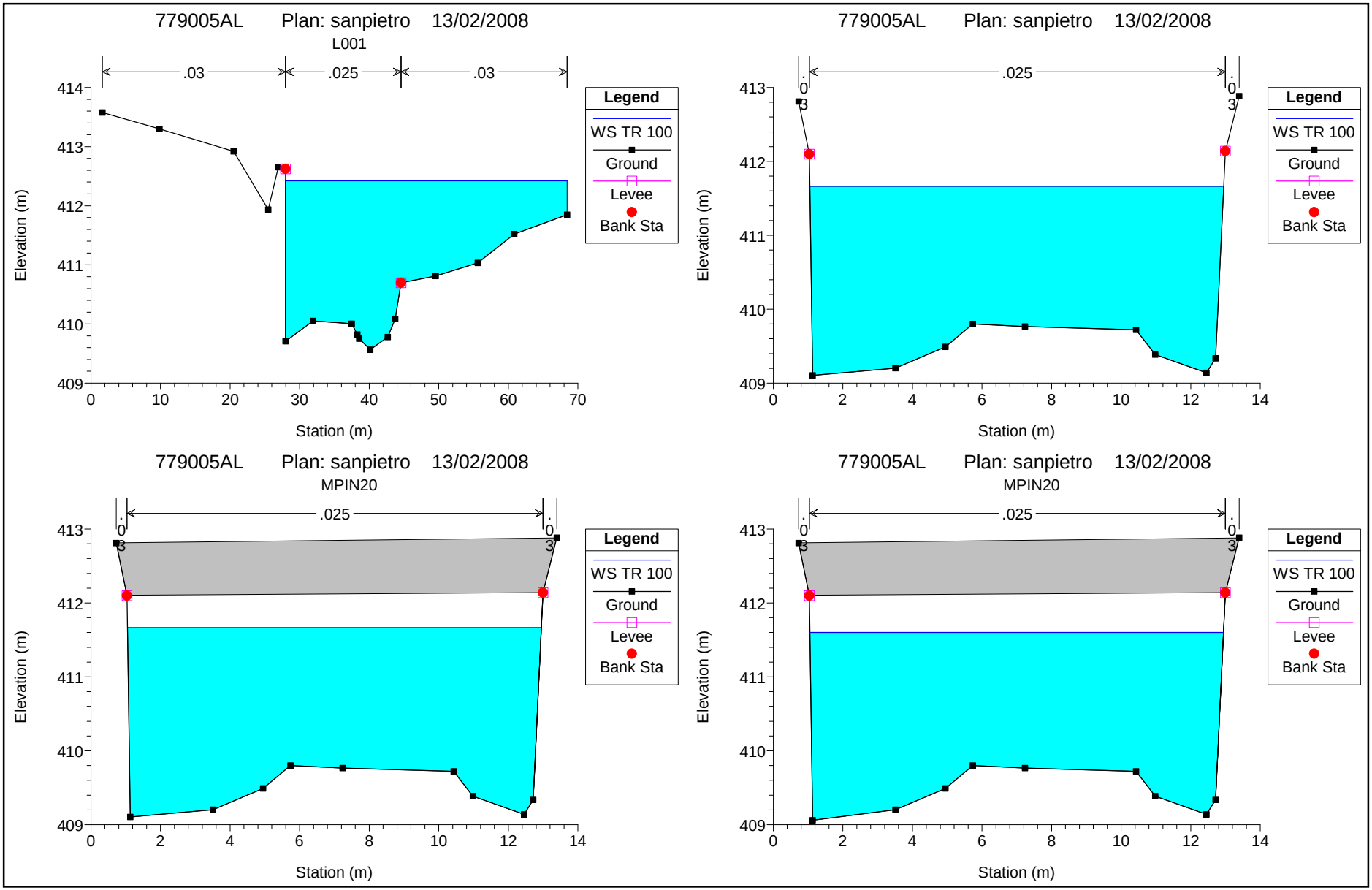
779005AL Plan: sanpietro 13/02/2008
L001
.03
.025
.03
Elevation (m)
Station (m)
Legend
WS TR 100
Ground
Levee
Bank Sta
779005AL Plan: sanpietro 13/02/2008
.025
Elevation (m)
Station (m)
Legend
WS TR 100
Ground
Levee
Bank Sta
779005AL Plan: sanpietro 13/02/2008
MPIN20
.025
Elevation (m)
Station (m)
Legend
WS TR 100
Ground
Levee
Bank Sta
779005AL Plan: sanpietro 13/02/2008
MPIN20
.025
Elevation (m)
Station (m)
Legend
WS TR 100
Ground
Levee
Bank Sta

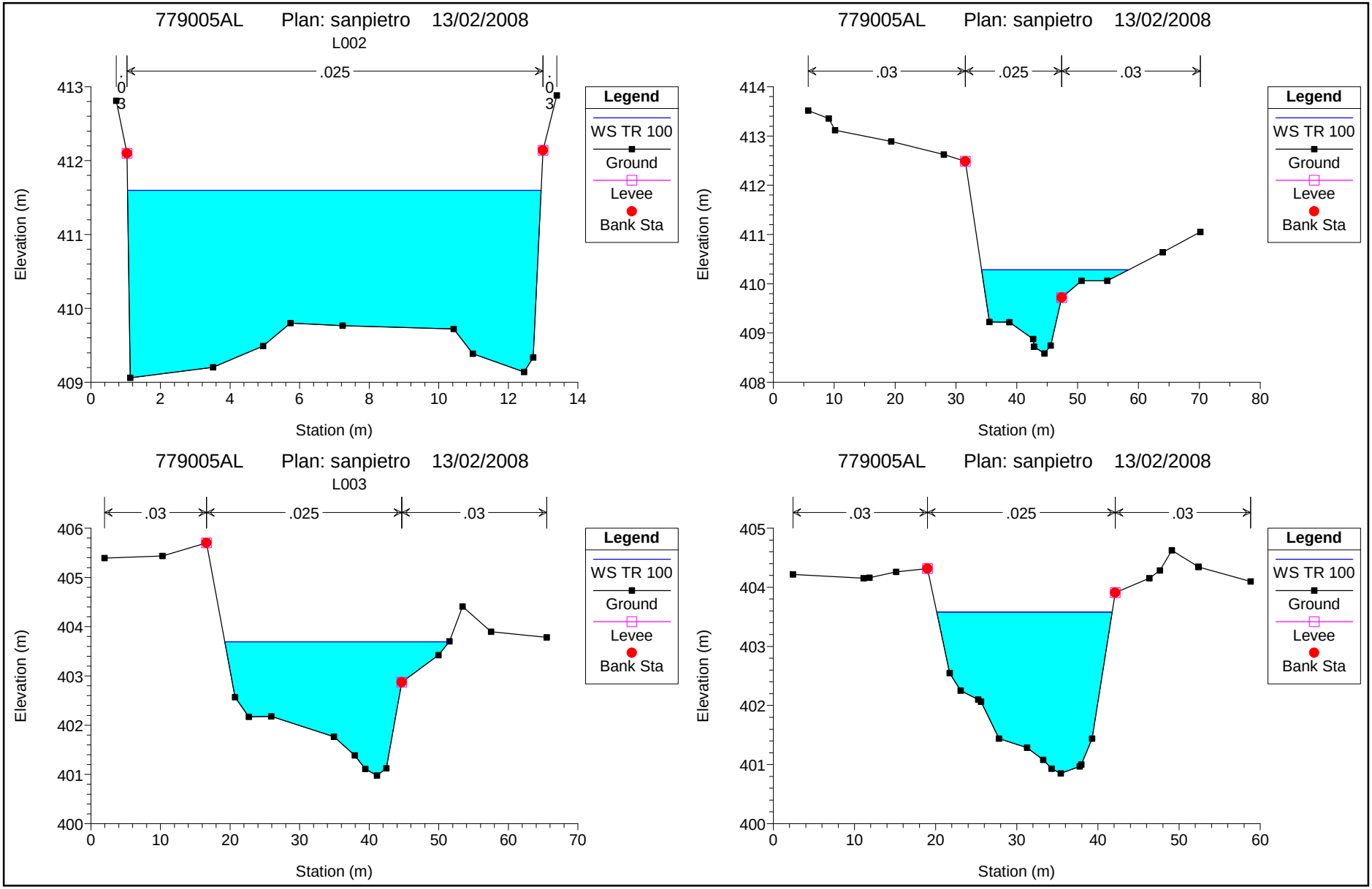
779005AL Plan: sanpietro 13/02/2008
L002
.03
.025
.03
Elevation (m)
Station (m)
Legend
WS TR 100
Ground
Levee
Bank Sta
779005AL Plan: sanpietro 13/02/2008
.03
.025
.03
Elevation (m)
Station (m)
Legend
WS TR 100
Ground
Levee
Bank Sta
779005AL Plan: sanpietro 13/02/2008
L003
.03
.025
.03
Elevation (m)
Station (m)
Legend
WS TR 100
Ground
Levee
Bank Sta
779005AL Plan: sanpietro 13/02/2008
.03
.025
.03
Elevation (m)
Station (m)
Legend
WS TR 100
Ground
Levee
Bank Sta

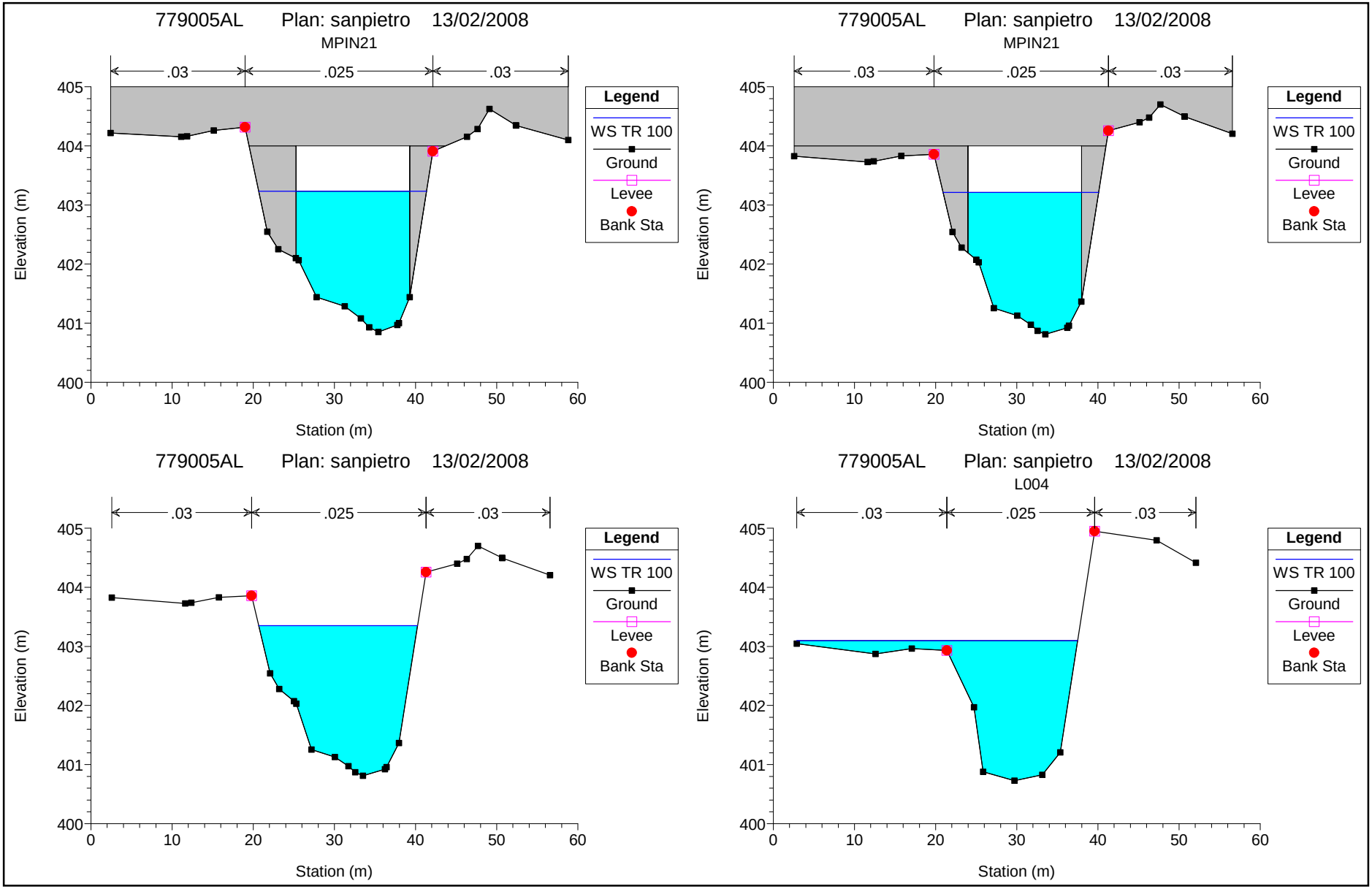
779005AL Plan: sanpietro 13/02/2008
MPIN21
.03
.025
.03
Legend
WS TR 100
Ground
Levee
Bank Sta
Elevation (m)
Station (m)
779005AL Plan: sanpietro 13/02/2008
MPIN21
779005AL Plan: sanpietro 13/02/2008
779005AL Plan: sanpietro 13/02/2008
L004

HEC-RAS Plan: 2008 River: Lemina Reach: Lemina Profile: TR 100

Reach	River Sta	Profile	Q Total	Min Ch El	W.S. Elev	Crit W.S.	E.G. Elev	E.G. Slope	Vel Chnl	Flow Area	Top Width	Froude # Chl
			(m3/s)	(m)	(m)	(m)	(m)	(m/m)	(m/s)	(m2)	(m)	
Lemina	290	TR 100	94.00	381.27	383.33	383.59	384.56	0.010014	4.92	19.12	12.21	1.25
Lemina	280	TR 100	94.00	380.29	382.98	382.60	383.45	0.002832	3.03	31.19	18.00	0.72
Lemina	276	TR 100	94.00	380.16	383.01	382.57	383.36	0.002539	2.62	35.86	21.34	0.65
Lemina	275		Bridge									
Lemina	274	TR 100	94.00	379.99	382.35	382.54	383.24	0.011193	4.18	22.50	20.88	1.29
Lemina	270	TR 100	94.00	379.22	380.94	381.39	382.43	0.017679	5.42	17.35	15.90	1.66
Lemina	260	TR 100	94.00	378.14	380.71	380.71	381.59	0.006002	4.16	22.59	12.90	1.00
Lemina	256	TR 100	94.00	377.92	380.34	380.50	381.37	0.007883	4.50	20.91	13.40	1.15
Lemina	255		Bridge									
Lemina	254	TR 100	94.00	377.78	380.12	380.36	381.24	0.009265	4.68	20.07	13.77	1.24
Lemina	250	TR 100	94.00	377.49	379.78	380.08	380.99	0.011577	4.89	19.24	14.62	1.36
Lemina	240	TR 100	94.00	376.67	379.02	379.20	380.12	0.008114	4.64	20.27	12.43	1.16
Lemina	236	TR 100	94.00	376.29	378.64	378.87	379.79	0.008405	4.75	19.79	12.15	1.19
Lemina	235		Bridge									
Lemina	234	TR 100	94.00	376.19	378.78	378.78	379.66	0.005850	4.15	22.66	12.96	1.00
Lemina	230	TR 100	94.00	375.90	378.33	378.52	379.43	0.008048	4.64	20.28	12.51	1.16
Lemina	220	TR 100	113.00	374.46	377.08	377.08	377.78	0.005836	3.71	30.50	21.84	1.00
Lemina	210	TR 100	113.00	372.70	374.57	374.89	375.73	0.011367	4.78	23.63	19.32	1.38
Lemina	206	TR 100	113.00	372.11	373.63	374.08	375.13	0.020647	5.43	20.79	21.43	1.76
Lemina	205		Bridge									
Lemina	204	TR 100	113.00	371.95	373.44	373.87	374.88	0.021184	5.32	21.23	23.14	1.77
Lemina	200	TR 100	113.00	370.95	373.50	373.50	374.27	0.005526	3.90	29.79	19.81	0.99
Lemina	190	TR 100	113.00	370.50	372.34	372.34	373.03	0.005990	3.66	30.85	22.37	1.00
Lemina	186	TR 100	113.00	369.83	372.11	371.72	372.63	0.003130	3.21	35.18	17.50	0.72
Lemina	185		Bridge									
Lemina	184	TR 100	113.00	369.83	372.08	371.71	372.62	0.003251	3.25	34.75	17.50	0.74
Lemina	180	TR 100	113.00	369.47	371.76	371.76	372.47	0.005819	3.73	30.28	21.15	1.00
Lemina	170	TR 100	113.00	368.90	371.61	370.38	371.76	0.000354	1.71	66.10	44.41	0.35
Lemina	167	TR 100	113.00	368.11	371.52	370.07	371.75	0.000411	2.15	52.45	37.43	0.39
Lemina	160	TR 100	113.00	367.55	371.23	370.12	371.71	0.001261	3.07	36.86	18.57	0.54
Lemina	155	TR 100	113.00	367.00	369.47	369.89	371.29	0.012708	5.99	18.87	8.59	1.29
Lemina	150	TR 100	113.00	366.07	369.14	369.31	370.50	0.008534	5.17	21.85	12.93	1.12
Lemina	140	TR 100	113.00	365.68	368.03	368.40	369.36	0.011012	5.32	24.41	21.72	1.28
Lemina	135	TR 100	113.00	365.68	367.17	367.75	369.15	0.032644	6.24	18.11	20.14	2.10
Lemina	134	TR 100	113.00	365.16	368.42	367.00	368.58	0.000663	1.86	65.03	26.17	0.35

HEC-RAS Plan: 2008 River: Lemina Reach: Lemina Profile: TR 100 (Continued)

Reach	River Sta	Profile	Q Total	Min Ch El	W.S. Elev	Crit W.S.	E.G. Elev	E.G. Slope	Vel Chnl	Flow Area	Top Width	Froude # Chl
			(m3/s)	(m)	(m)	(m)	(m)	(m/m)	(m/s)	(m2)	(m)	
Lemina	130	TR 100	113.00	364.86	367.53	367.53	368.40	0.006106	4.13	27.39	15.93	1.00
Lemina	126	TR 100	113.00	364.43	367.71	366.50	367.96	0.001039	2.22	50.95	18.40	0.43
Lemina	125.5		Bridge									
Lemina	125	TR 100	113.00	364.43	367.43	366.50	367.74	0.001425	2.46	45.88	18.40	0.50
Lemina	124	TR 100	113.00	364.43	367.50	365.99	367.71	0.000819	2.00	56.57	18.40	0.36
Lemina	123	TR 100	113.00	364.24	367.52	365.80	367.70	0.000674	1.87	60.38	18.40	0.33
Lemina	120	TR 100	113.00	364.00	366.21	366.51	367.52	0.009373	5.15	23.39	15.99	1.20
Lemina	110	TR 100	113.00	363.31	366.24	366.00	366.99	0.004593	3.83	29.48	14.46	0.86
Lemina	109		Bridge									
Lemina	108	TR 100	113.00	363.25	366.18	365.99	366.96	0.004859	3.92	28.83	14.29	0.88
Lemina	105	TR 100	113.00	363.12	365.84	365.84	366.85	0.006376	4.45	25.40	12.61	1.00
Lemina	100	TR 100	113.00	362.36	365.10	365.39	366.44	0.011018	5.12	22.06	12.90	1.25
Lemina	99	TR 100	113.00	362.03	365.71	364.17	365.92	0.000860	2.02	56.04	17.86	0.36
Lemina	98.9		Bridge									
Lemina	98.8	TR 100	113.00	361.96	365.63	364.12	365.84	0.000895	2.04	55.30	17.86	0.37
Lemina	97	TR 100	113.00	361.79	365.33	364.80	365.75	0.002820	2.86	39.56	48.47	0.64
Lemina	96.5	TR 100	113.00	361.84	364.67	364.67	365.60	0.004553	4.52	29.51	76.80	0.88
Lemina	96	TR 100	113.00	361.60	364.79	364.23	365.10	0.001461	2.68	52.30	100.00	0.54
Lemina	95.5	TR 100	113.00	360.69	364.63	363.84	365.02	0.001514	2.92	43.57	85.20	0.54
Lemina	95	TR 100	113.00	360.60	363.72	363.72	364.81	0.005757	4.63	24.42	96.75	1.00
Lemina	94.5	TR 100	113.00	360.17	363.77	362.57	364.09	0.001200	2.61	47.84	53.00	0.46
Lemina	94	TR 100	113.00	359.76	363.08	363.08	363.97	0.005381	4.42	30.03	80.50	0.85
Lemina	93.5	TR 100	113.00	359.62	361.95	362.34	363.59	0.012106	5.68	19.90	42.00	1.34
Lemina	93	TR 100	113.00	359.00	360.66	361.29	362.84	0.019735	6.55	17.26	10.40	1.62
Lemina	92		Bridge									
Lemina	91	TR 100	113.00	358.90	360.57	361.19	362.72	0.019245	6.49	17.40	10.40	1.60
Lemina	90	TR 100	113.00	357.09	359.14	359.80	361.22	0.019019	6.39	17.69	13.19	1.76
Lemina	85	TR 100	113.00	356.28	359.21	359.21	360.25	0.005798	4.60	26.95	13.88	0.90
Lemina	80	TR 100	113.00	354.63	357.14	357.43	358.48	0.009387	5.13	22.03	11.38	1.18
Lemina	70	TR 100	113.00	352.66	355.12	355.12	356.11	0.005875	4.39	25.71	13.03	1.00
Lemina	60	TR 100	113.00	352.60	354.57	354.86	355.74	0.008795	4.80	24.14	21.54	1.14
Lemina	59	TR 100	113.00	352.60	353.66	354.23	355.61	0.030330	6.19	18.27	20.00	2.07
Lemina	58	TR 100	113.00	352.28	354.83	353.76	355.08	0.001188	2.21	51.06	20.00	0.44
Lemina	50	TR 100	113.00	350.87	354.49	353.76	354.94	0.001865	3.05	42.01	22.65	0.59
Lemina	46	TR 100	113.00	350.70	354.53	352.84	354.87	0.001355	2.56	44.06	11.50	0.42

HEC-RAS Plan: 2008 River: Lemina Reach: Lemina Profile: TR 100 (Continued)

Reach	River Sta	Profile	Q Total	Min Ch El	W.S. Elev	Crit W.S.	E.G. Elev	E.G. Slope	Vel Chnl	Flow Area	Top Width	Froude # Chl
			(m3/s)	(m)	(m)	(m)	(m)	(m/m)	(m/s)	(m2)	(m)	
Lemina	45		Bridge									
Lemina	44	TR 100	113.00	350.67	354.09	352.81	354.51	0.001869	2.88	39.30	11.50	0.50
Lemina	40	TR 100	113.00	350.24	353.29	353.19	354.32	0.005798	4.49	25.15	10.71	0.94
Lemina	35	TR 100	113.00	348.82	350.98	351.37	352.61	0.012085	5.65	19.99	10.82	1.33
Lemina	30	TR 100	113.00	348.36	351.86	351.18	352.34	0.002280	3.09	39.17	33.71	0.65
Lemina	20	TR 100	113.00	348.02	351.18	351.18	352.20	0.006135	4.47	25.29	12.58	1.01
Lemina	15	TR 100	113.00	345.55	347.62	348.15	349.40	0.014117	5.91	19.12	11.07	1.44
Lemina	10	TR 100	113.00	342.31	344.53	345.01	346.20	0.013892	5.73	19.73	13.15	1.49
Lemina	9	TR 100	113.00	342.00	343.57	344.21	345.76	0.020689	6.56	17.22	11.00	1.67
Lemina	8.5		Bridge									
Lemina	8	TR 100	113.00	341.50	343.71	343.71	344.81	0.007379	4.65	24.29	11.00	1.00
Lemina	5	TR 100	113.00	341.31	343.57	343.75	344.73	0.007978	4.77	23.71	13.57	1.15

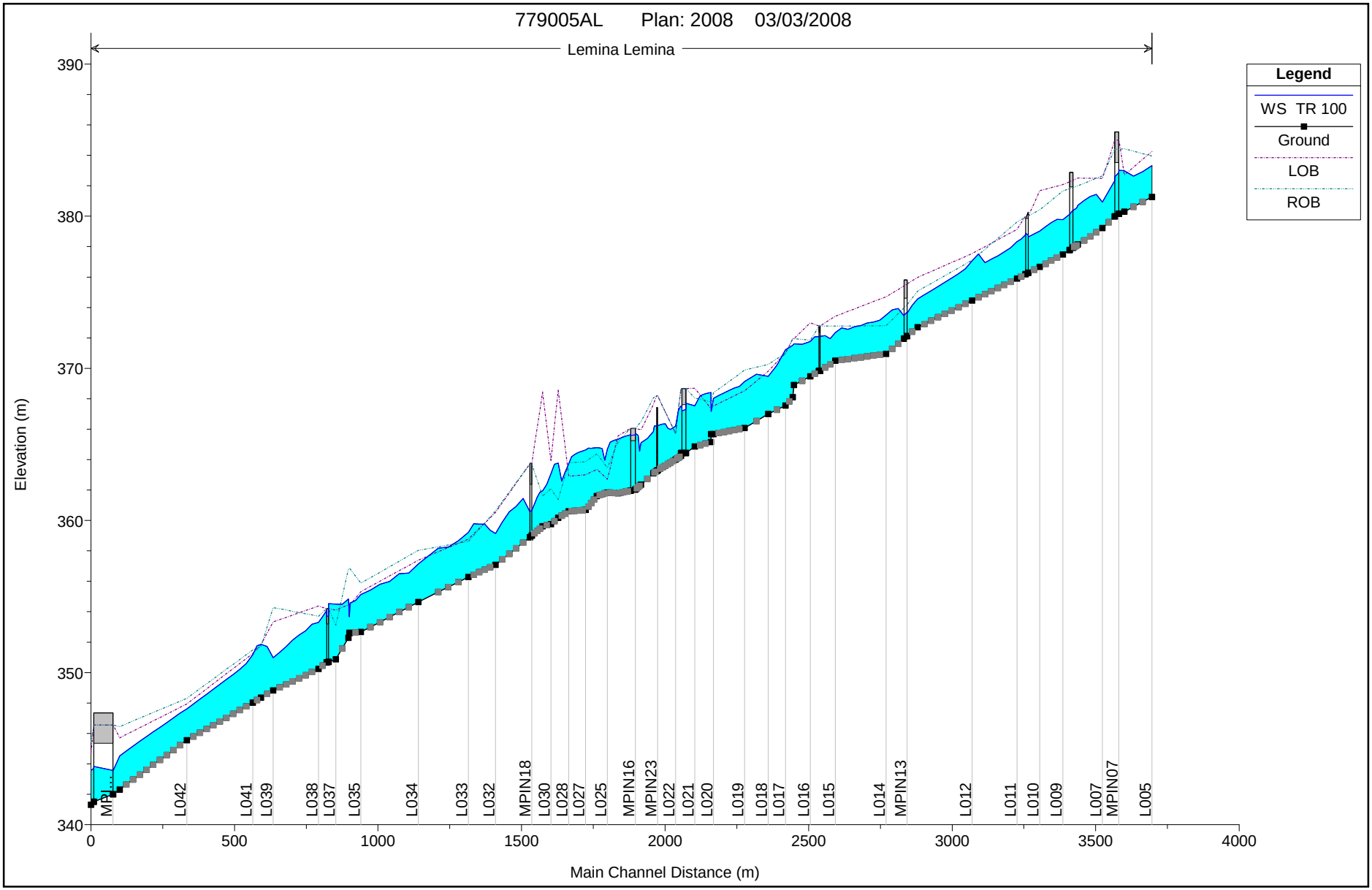
779005AL Plan: 2008 03/03/2008
Lemina Lemina
Legend
WS TR 100
Ground
LOB
ROB
Elevation (m)
390
380
370
360
350
340
0
500
1000
1500
2000
2500
3000
3500
4000
Main Channel Distance (m)
MPI...
L042
L041
L039
L038
L037
L035
L034
L033
L032
MPIN18
L030
L028
L027
L025
MPIN16
MPIN23
L022
L021
L020
L019
L018
L017
L016
L015
L014
MPIN13
L012
L011
L010
L009
L007
MPIN07
L005

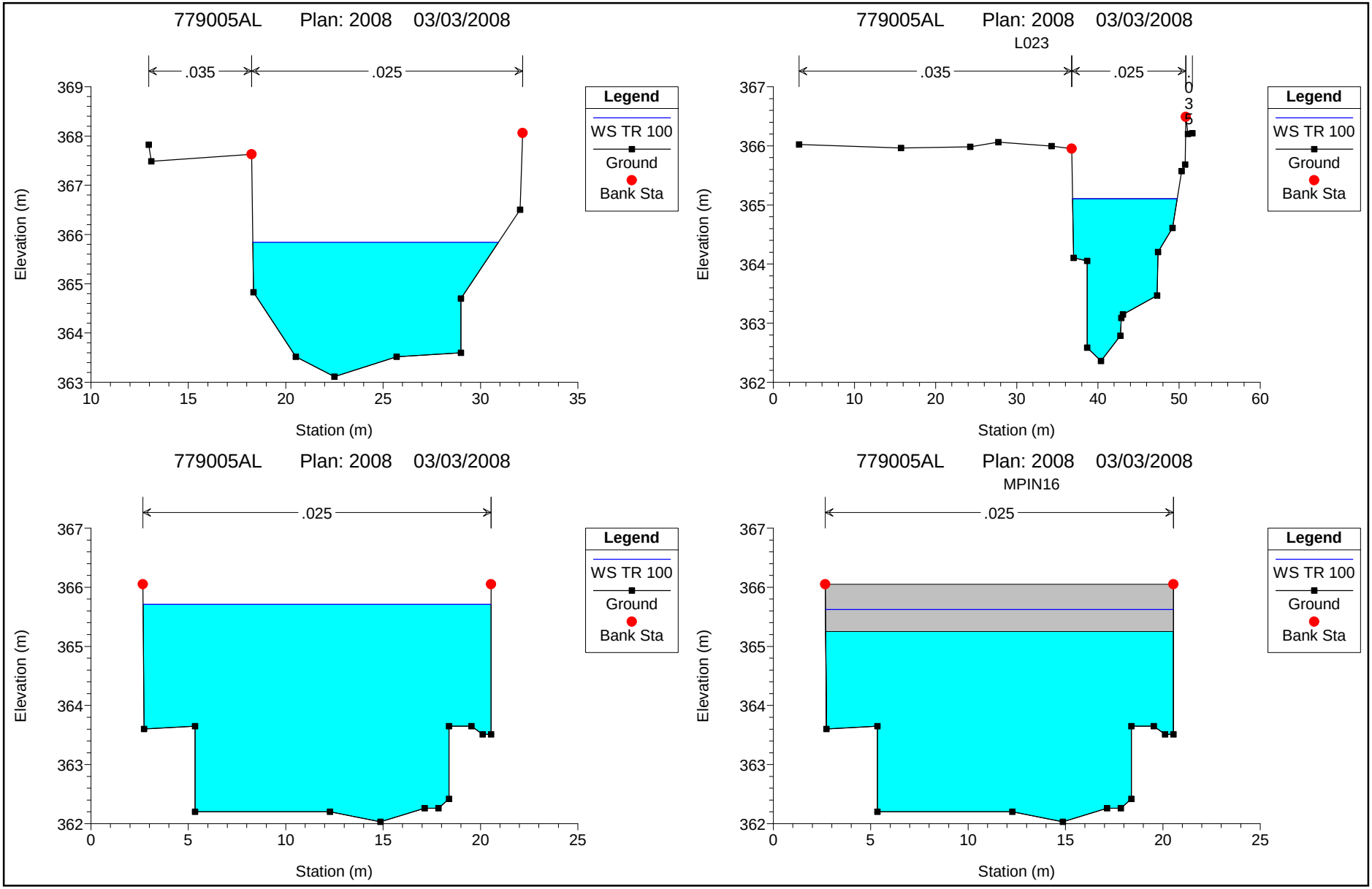
779005AL Plan: 2008 03/03/2008
.035
.025
Legend
WS TR 100
Ground
Bank Sta
Elevation (m)
Station (m)
779005AL Plan: 2008 03/03/2008
L023
.035
.025
.035
Legend
WS TR 100
Ground
Bank Sta
Elevation (m)
Station (m)
779005AL Plan: 2008 03/03/2008
.025
Legend
WS TR 100
Ground
Bank Sta
Elevation (m)
Station (m)
779005AL Plan: 2008 03/03/2008
MPIN16
.025
Legend
WS TR 100
Ground
Bank Sta
Elevation (m)
Station (m)

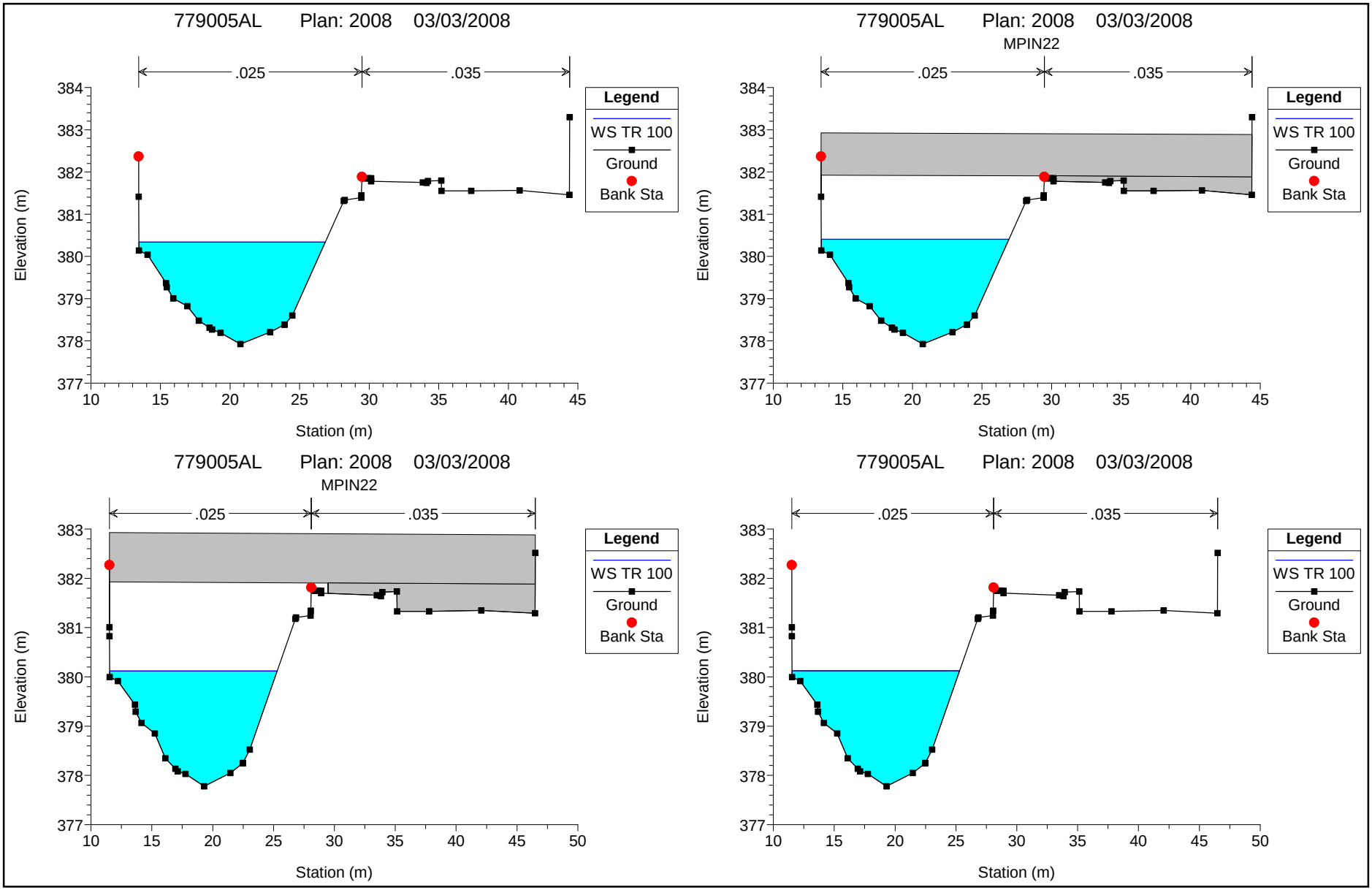
779005AL Plan: 2008 03/03/2008
.025
.035
Legend
WS TR 100
Ground
Bank Sta
Elevation (m)
Station (m)
779005AL Plan: 2008 03/03/2008
MPIN22
.025
.035
Legend
WS TR 100
Ground
Bank Sta
Elevation (m)
Station (m)
779005AL Plan: 2008 03/03/2008
MPIN22
.025
.035
Legend
WS TR 100
Ground
Bank Sta
Elevation (m)
Station (m)
779005AL Plan: 2008 03/03/2008
.025
.035
Legend
WS TR 100
Ground
Bank Sta
Elevation (m)
Station (m)

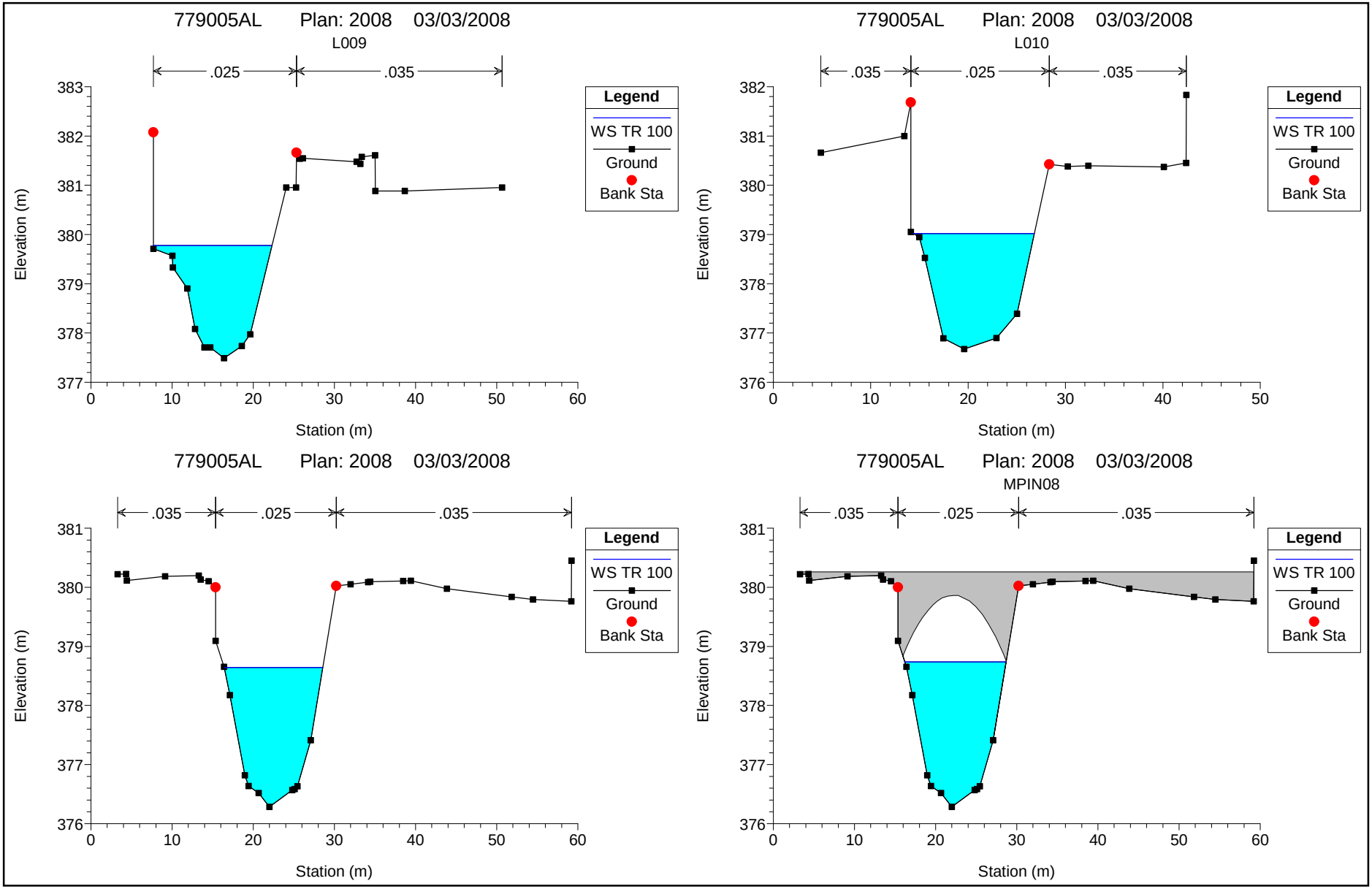
779005AL Plan: 2008 03/03/2008
L009
.025
.035
Elevation (m)
Station (m)
Legend
WS TR 100
Ground
Bank Sta
779005AL Plan: 2008 03/03/2008
L010
.035
.025
.035
Elevation (m)
Station (m)
Legend
WS TR 100
Ground
Bank Sta
779005AL Plan: 2008 03/03/2008
.035
.025
.035
Elevation (m)
Station (m)
Legend
WS TR 100
Ground
Bank Sta
779005AL Plan: 2008 03/03/2008
MPIN08
.035
.025
.035
Elevation (m)
Station (m)
Legend
WS TR 100
Ground
Bank Sta

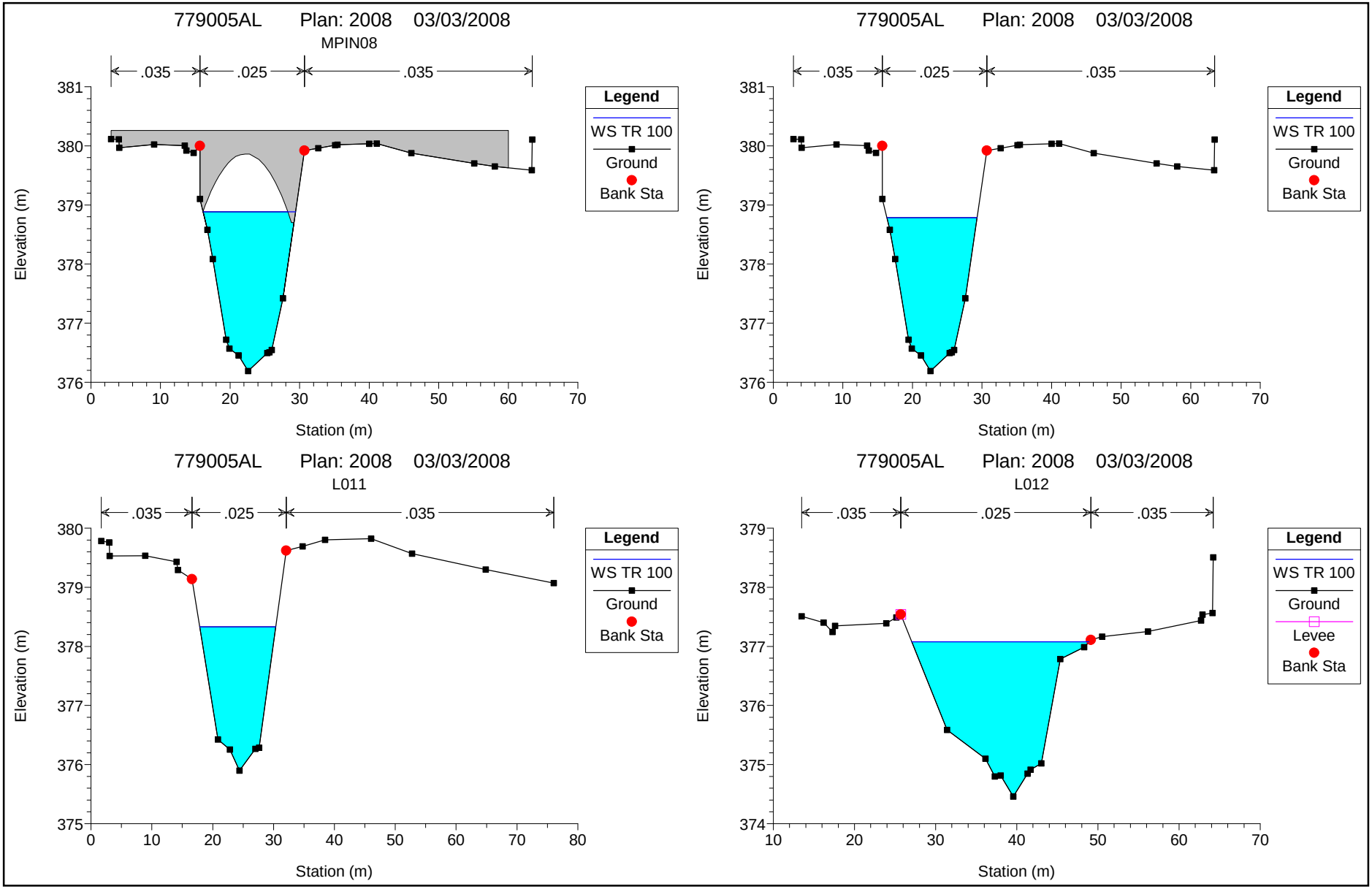
779005AL Plan: 2008 03/03/2008
MPIN08
.035
.025
.035
Legend
WS TR 100
Ground
Bank Sta
Elevation (m)
Station (m)
779005AL Plan: 2008 03/03/2008
.035
.025
.035
Legend
WS TR 100
Ground
Bank Sta
Elevation (m)
Station (m)
779005AL Plan: 2008 03/03/2008
L011
.035
.025
.035
Legend
WS TR 100
Ground
Bank Sta
Elevation (m)
Station (m)
779005AL Plan: 2008 03/03/2008
L012
.035
.025
.035
Legend
WS TR 100
Ground
Levee
Bank Sta
Elevation (m)
Station (m)

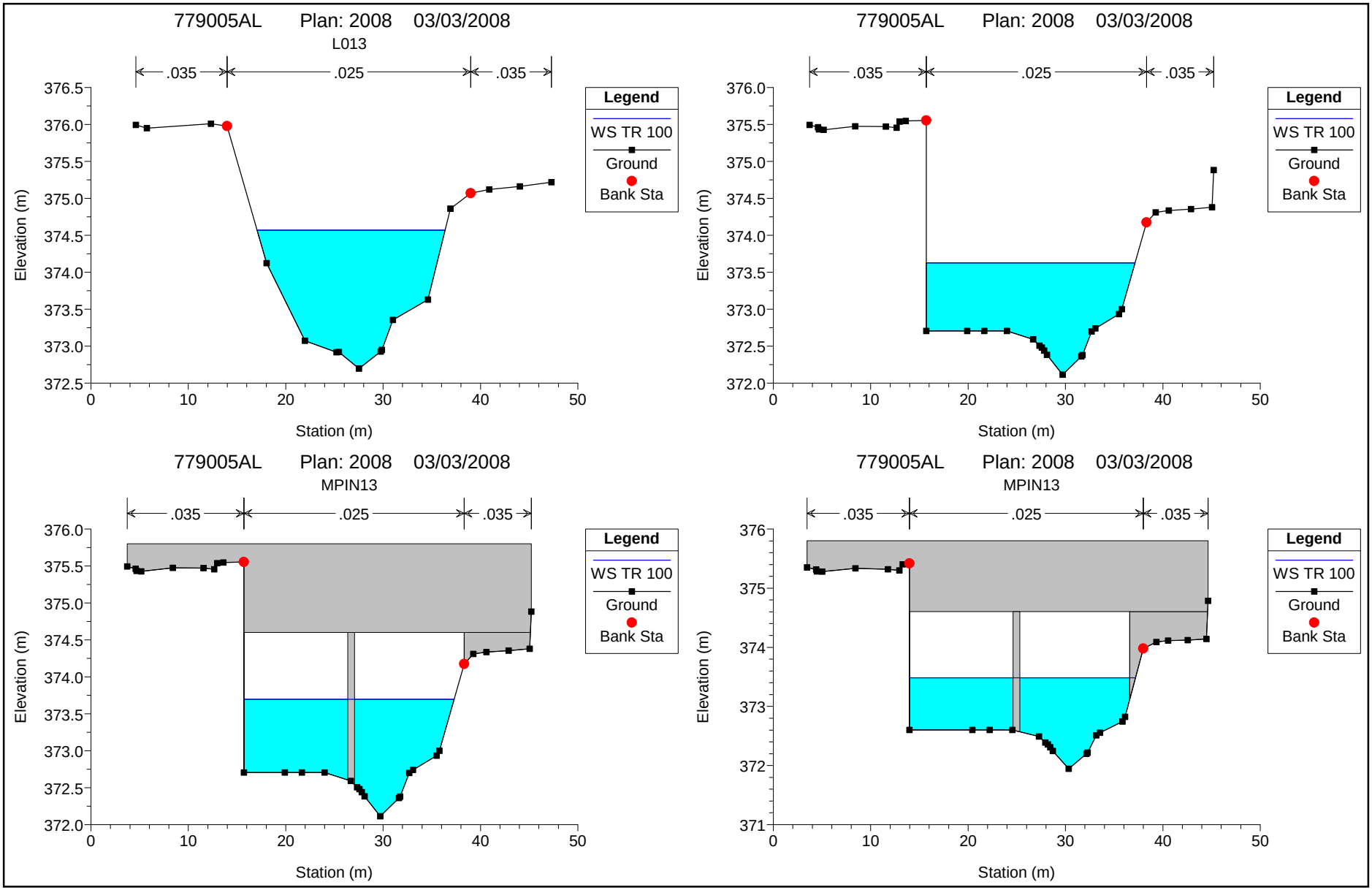
779005AL Plan: 2008 03/03/2008
L013
.035
.025
.035
Elevation (m)
Station (m)
Legend
WS TR 100
Ground
Bank Sta
779005AL Plan: 2008 03/03/2008
.035
.025
.035
Elevation (m)
Station (m)
Legend
WS TR 100
Ground
Bank Sta
779005AL Plan: 2008 03/03/2008
MPIN13
.035
.025
.035
Elevation (m)
Station (m)
Legend
WS TR 100
Ground
Bank Sta
779005AL Plan: 2008 03/03/2008
MPIN13
.035
.025
.035
Elevation (m)
Station (m)
Legend
WS TR 100
Ground
Bank Sta

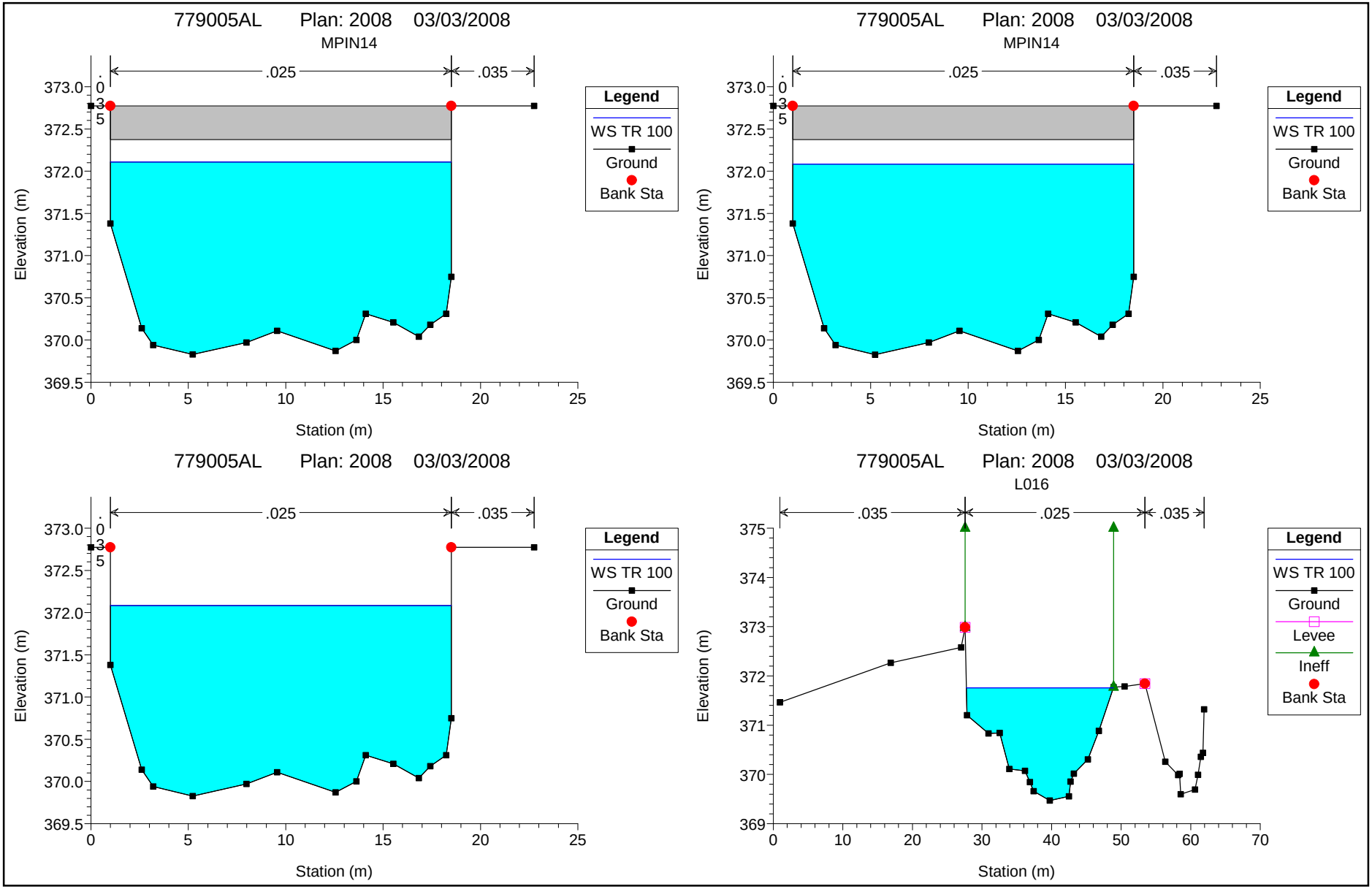
779005AL Plan: 2008 03/03/2008
MPIN14
.025
.035
.035
Elevation (m)
Station (m)
Legend
WS TR 100
Ground
Bank Sta
779005AL Plan: 2008 03/03/2008
MPIN14
.025
.035
.035
Elevation (m)
Station (m)
Legend
WS TR 100
Ground
Bank Sta
779005AL Plan: 2008 03/03/2008
.025
.035
.035
Elevation (m)
Station (m)
Legend
WS TR 100
Ground
Bank Sta
779005AL Plan: 2008 03/03/2008
L016
.035
.025
.035
Elevation (m)
Station (m)
Legend
WS TR 100
Ground
Levee
Ineff
Bank Sta

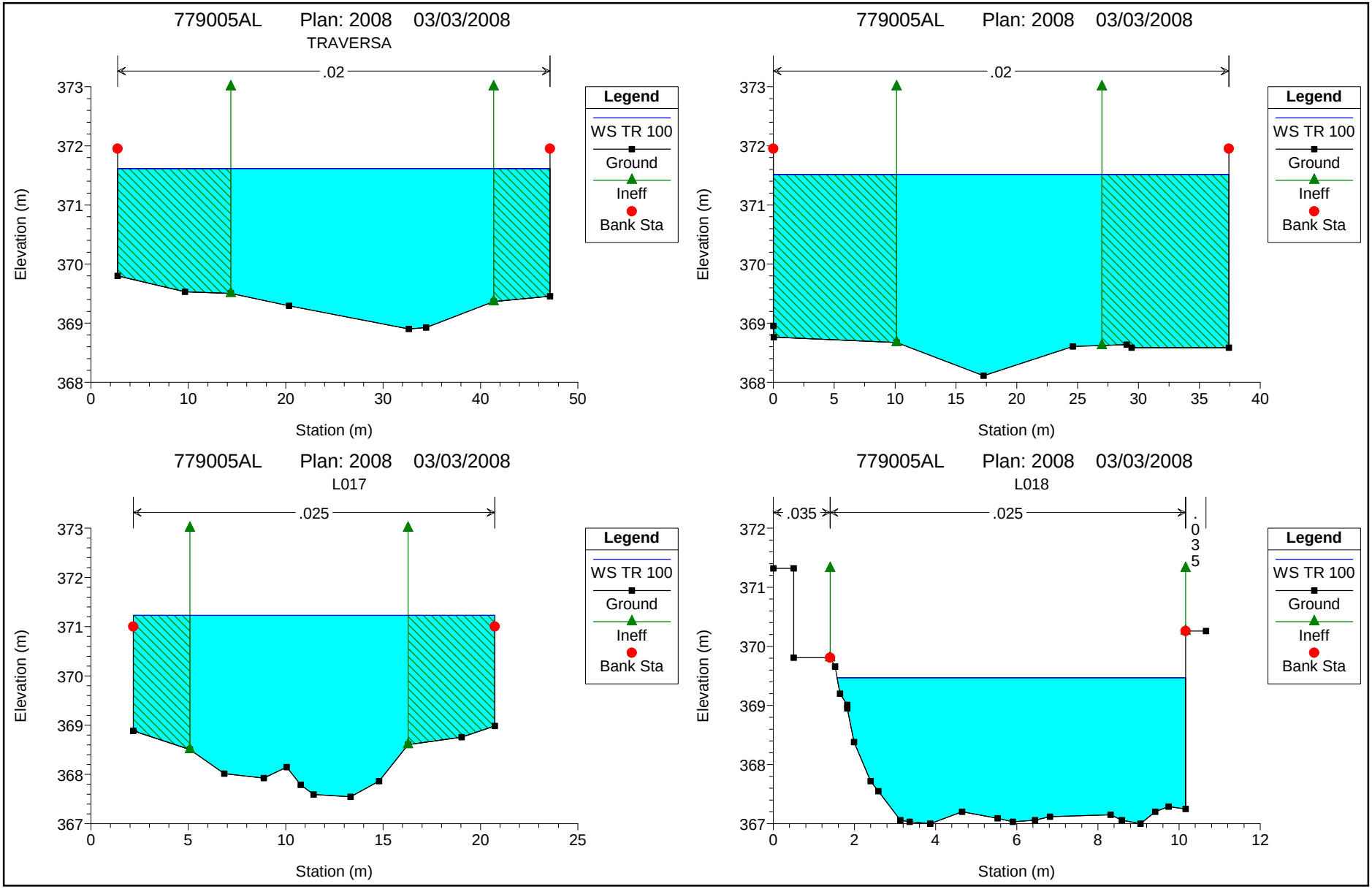
779005AL Plan: 2008 03/03/2008
TRAVERSA
.02
Elevation (m)
Station (m)
Legend
WS TR 100
Ground
Ineff
Bank Sta
779005AL Plan: 2008 03/03/2008
.02
Elevation (m)
Station (m)
Legend
WS TR 100
Ground
Ineff
Bank Sta
779005AL Plan: 2008 03/03/2008
L017
.025
Elevation (m)
Station (m)
Legend
WS TR 100
Ground
Ineff
Bank Sta
779005AL Plan: 2008 03/03/2008
L018
.035
.025
.035
Elevation (m)
Station (m)
Legend
WS TR 100
Ground
Ineff
Bank Sta

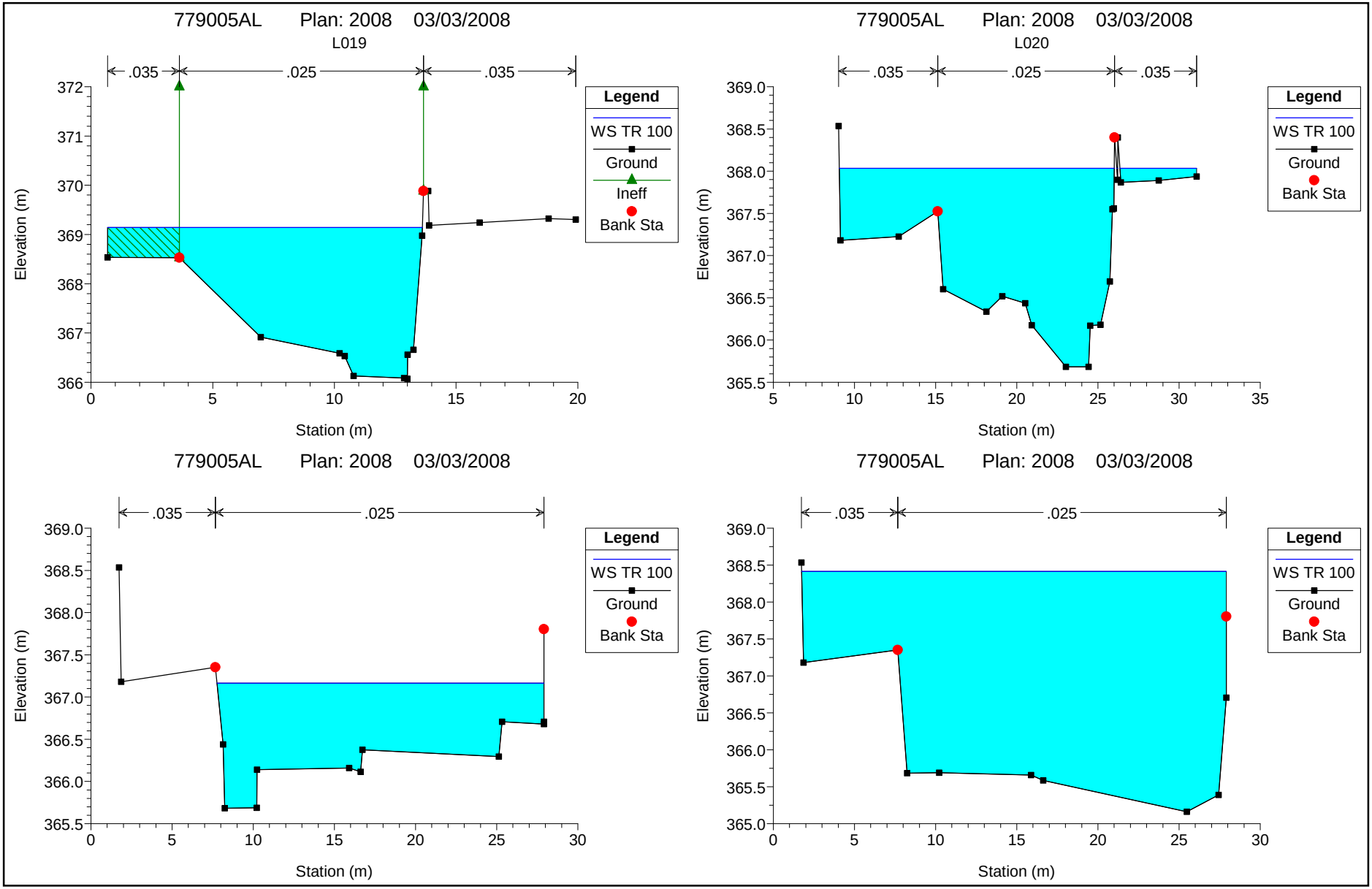
779005AL Plan: 2008 03/03/2008
L019
.035
.025
.035
Legend
WS TR 100
Ground
Ineff
Bank Sta
Elevation (m)
Station (m)
779005AL Plan: 2008 03/03/2008
L020
.035
.025
.035
Legend
WS TR 100
Ground
Bank Sta
Elevation (m)
Station (m)
779005AL Plan: 2008 03/03/2008
.035
.025
Legend
WS TR 100
Ground
Bank Sta
Elevation (m)
Station (m)
779005AL Plan: 2008 03/03/2008
.035
.025
Legend
WS TR 100
Ground
Bank Sta
Elevation (m)
Station (m)

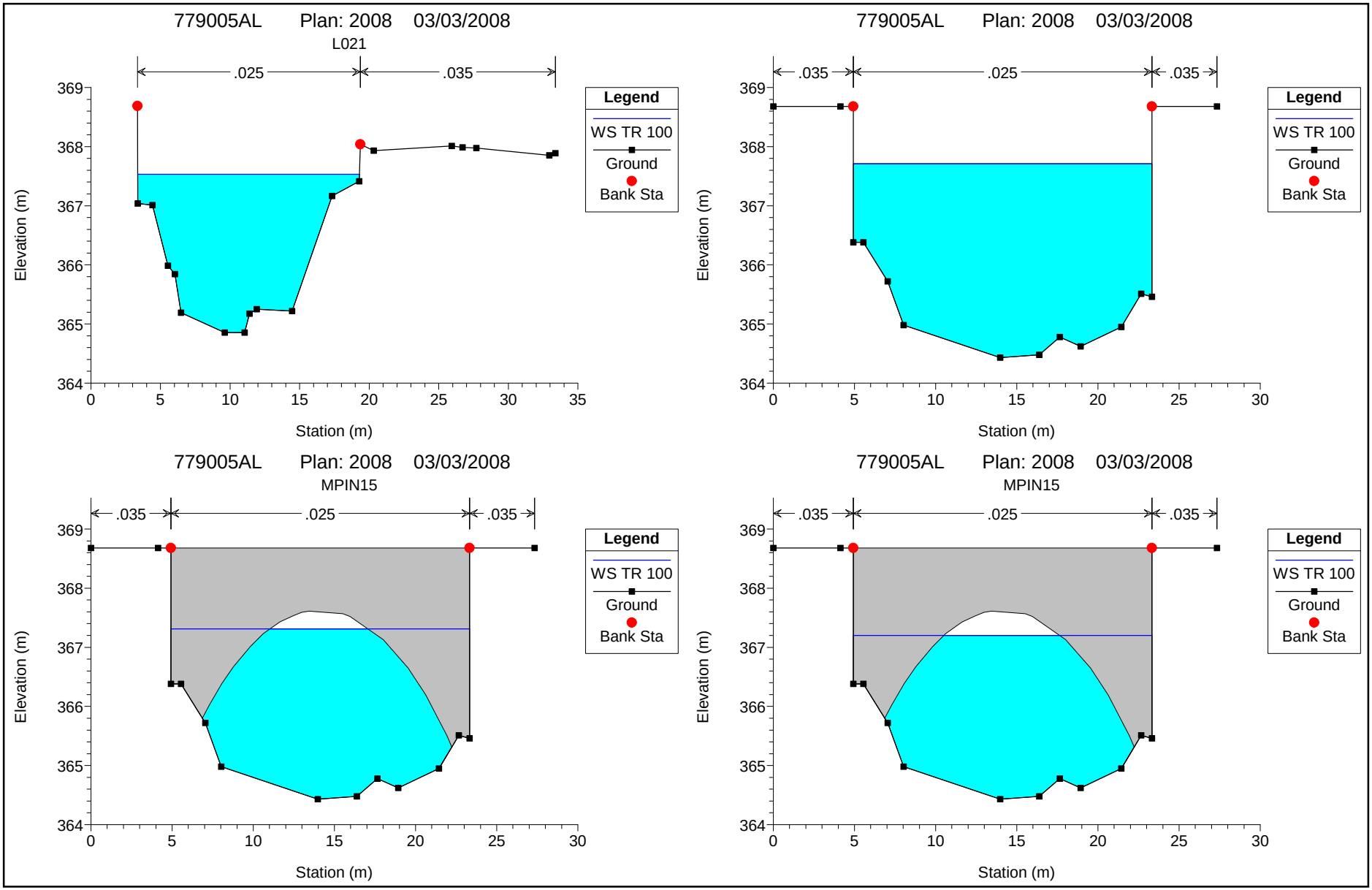
779005AL Plan: 2008 03/03/2008
L021
.025
.035
Legend
WS TR 100
Ground
Bank Sta
Elevation (m)
Station (m)
779005AL Plan: 2008 03/03/2008
.035
.025
.035
Legend
WS TR 100
Ground
Bank Sta
Elevation (m)
Station (m)
779005AL Plan: 2008 03/03/2008
MPIN15
.035
.025
.035
Legend
WS TR 100
Ground
Bank Sta
Elevation (m)
Station (m)
779005AL Plan: 2008 03/03/2008
MPIN15
.035
.025
.035
Legend
WS TR 100
Ground
Bank Sta
Elevation (m)
Station (m)

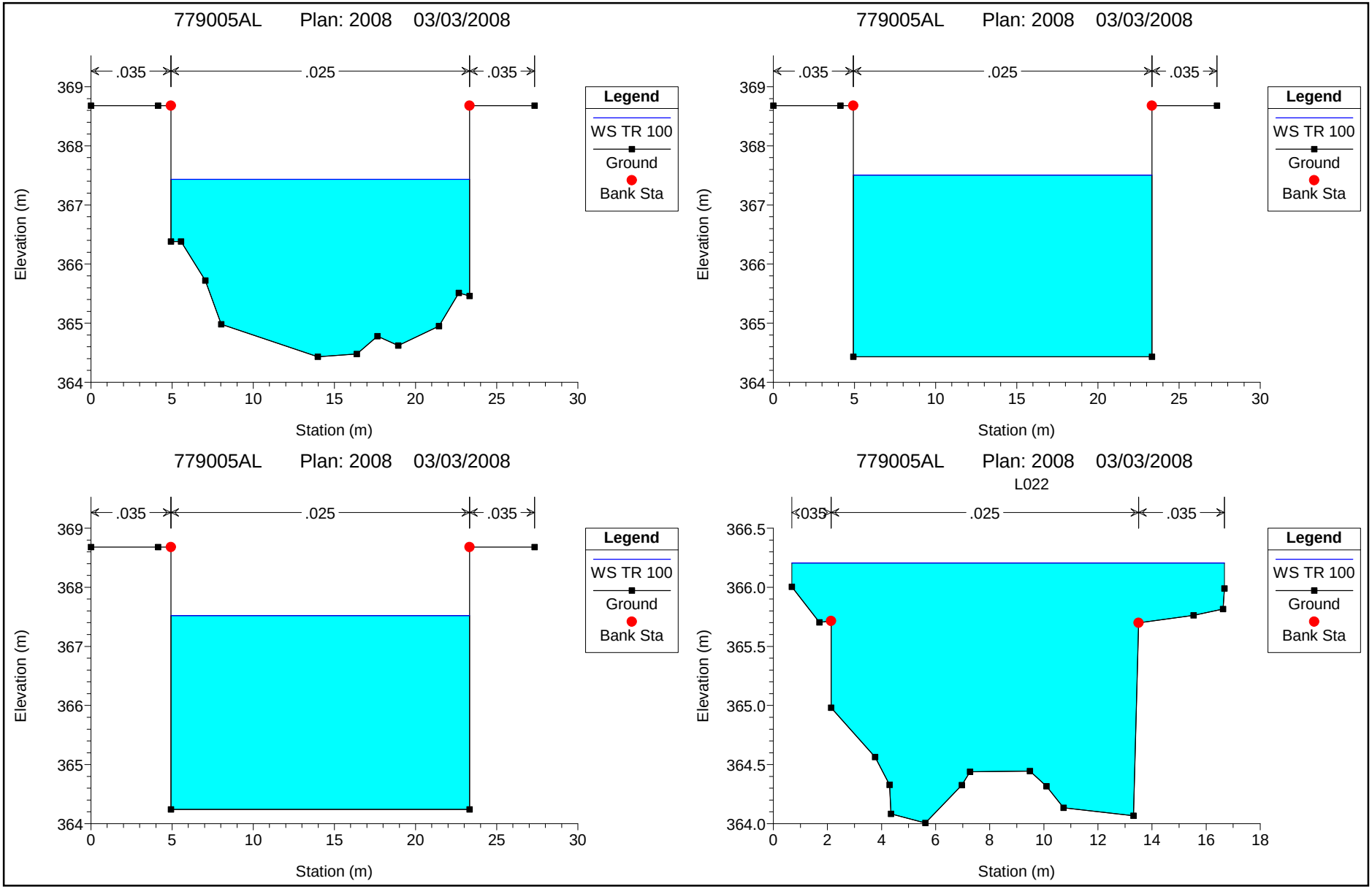
779005AL Plan: 2008 03/03/2008
.035
.025
.035
Legend
WS TR 100
Ground
Bank Sta
Elevation (m)
Station (m)
779005AL Plan: 2008 03/03/2008
.035
.025
.035
Legend
WS TR 100
Ground
Bank Sta
Elevation (m)
Station (m)
779005AL Plan: 2008 03/03/2008
.035
.025
.035
Legend
WS TR 100
Ground
Bank Sta
Elevation (m)
Station (m)
779005AL Plan: 2008 03/03/2008
L022
.035
.025
.035
Legend
WS TR 100
Ground
Bank Sta
Elevation (m)
Station (m)

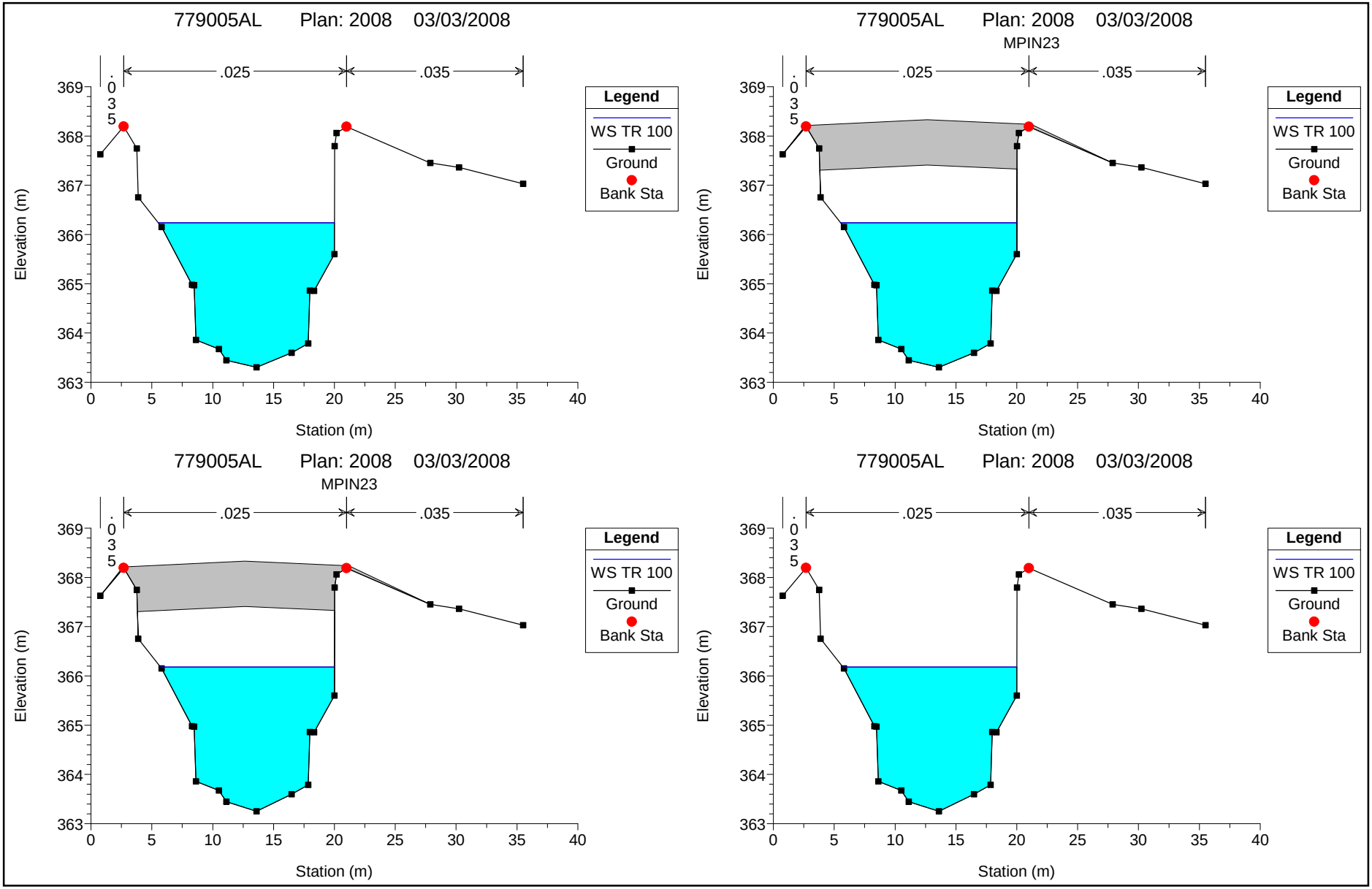
779005AL Plan: 2008 03/03/2008
.025
.035
.035
Legend
WS TR 100
Ground
Bank Sta
Elevation (m)
Station (m)
779005AL Plan: 2008 03/03/2008
MPIN23
.025
.035
.035
Legend
WS TR 100
Ground
Bank Sta
Elevation (m)
Station (m)
779005AL Plan: 2008 03/03/2008
MPIN23
.025
.035
.035
Legend
WS TR 100
Ground
Bank Sta
Elevation (m)
Station (m)
779005AL Plan: 2008 03/03/2008
.025
.035
.035
Legend
WS TR 100
Ground
Bank Sta
Elevation (m)
Station (m)

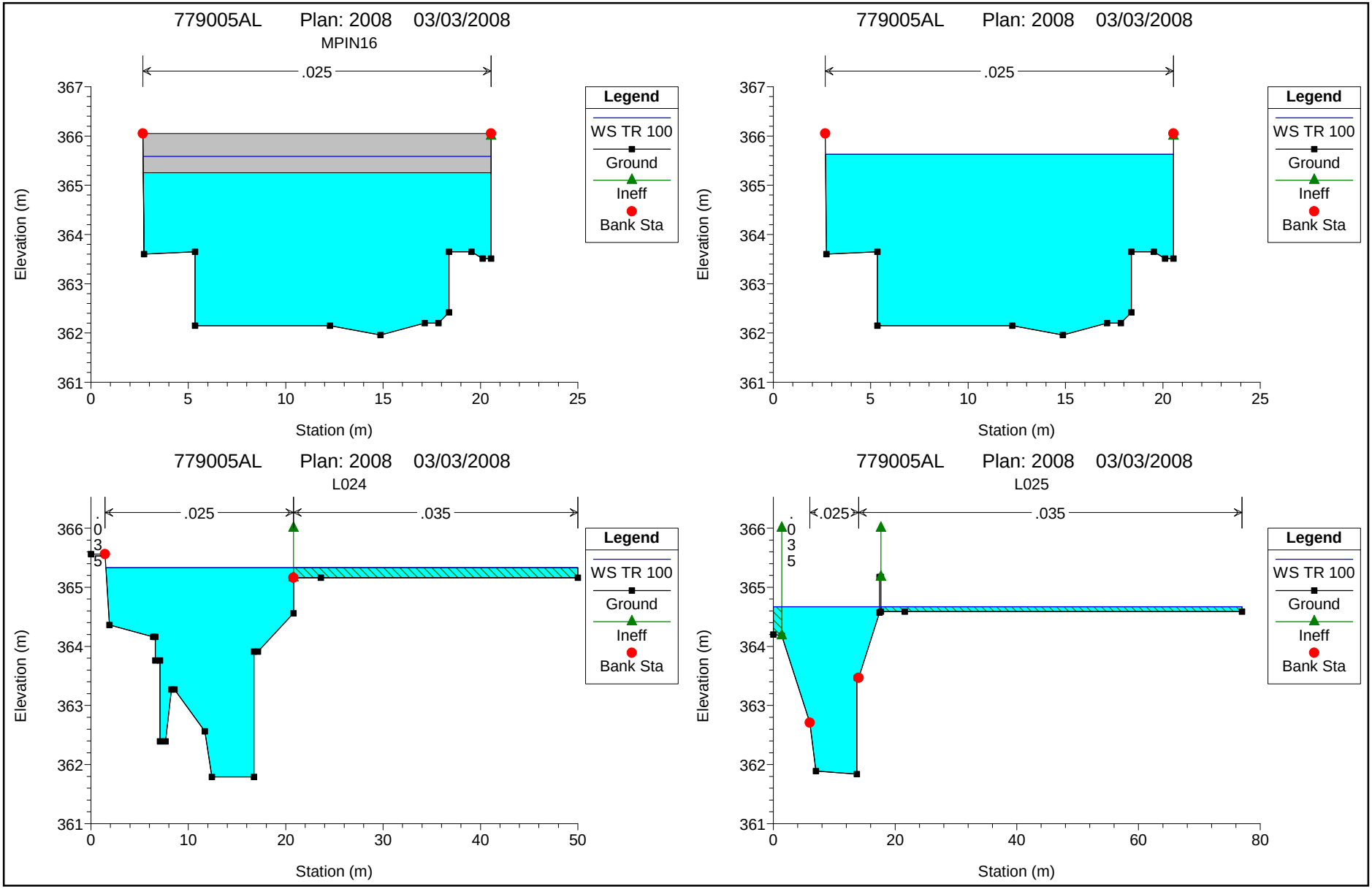
779005AL Plan: 2008 03/03/2008
MPIN16
.025
Legend
WS TR 100
Ground
Ineff
Bank Sta
Elevation (m)
Station (m)
779005AL Plan: 2008 03/03/2008
.025
Legend
WS TR 100
Ground
Ineff
Bank Sta
Elevation (m)
Station (m)
779005AL Plan: 2008 03/03/2008
L024
.025
.035
.035
Legend
WS TR 100
Ground
Ineff
Bank Sta
Elevation (m)
Station (m)
779005AL Plan: 2008 03/03/2008
L025
.025
.035
.035
Legend
WS TR 100
Ground
Ineff
Bank Sta
Elevation (m)
Station (m)

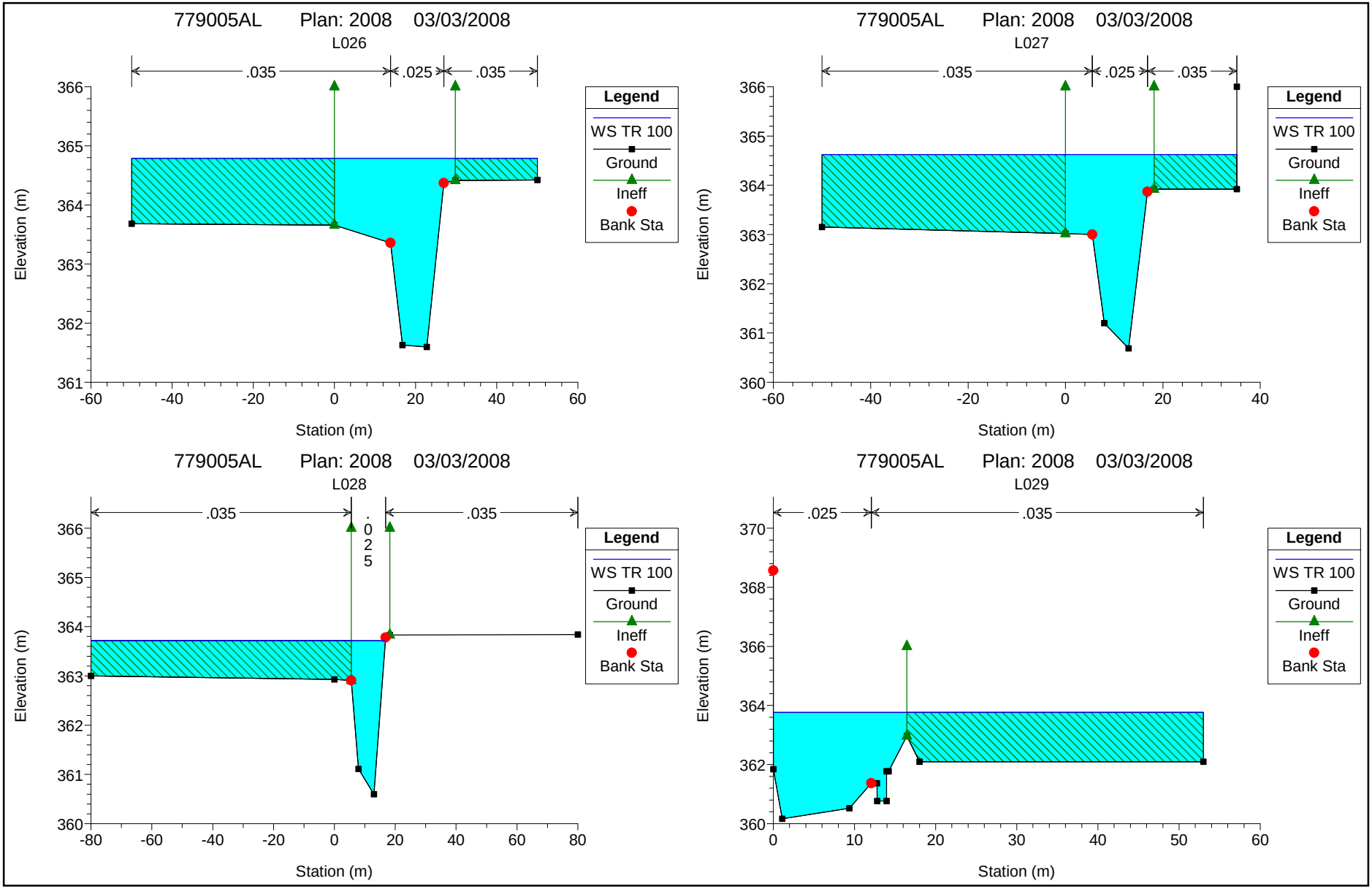
779005AL Plan: 2008 03/03/2008
L026
.035
.025
.035
Legend
WS TR 100
Ground
Ineff
Bank Sta
Elevation (m)
Station (m)
779005AL Plan: 2008 03/03/2008
L027
.035
.025
.035
Legend
WS TR 100
Ground
Ineff
Bank Sta
Elevation (m)
Station (m)
779005AL Plan: 2008 03/03/2008
L028
.035
.025
.035
Legend
WS TR 100
Ground
Ineff
Bank Sta
Elevation (m)
Station (m)
779005AL Plan: 2008 03/03/2008
L029
.025
.035
Legend
WS TR 100
Ground
Ineff
Bank Sta
Elevation (m)
Station (m)

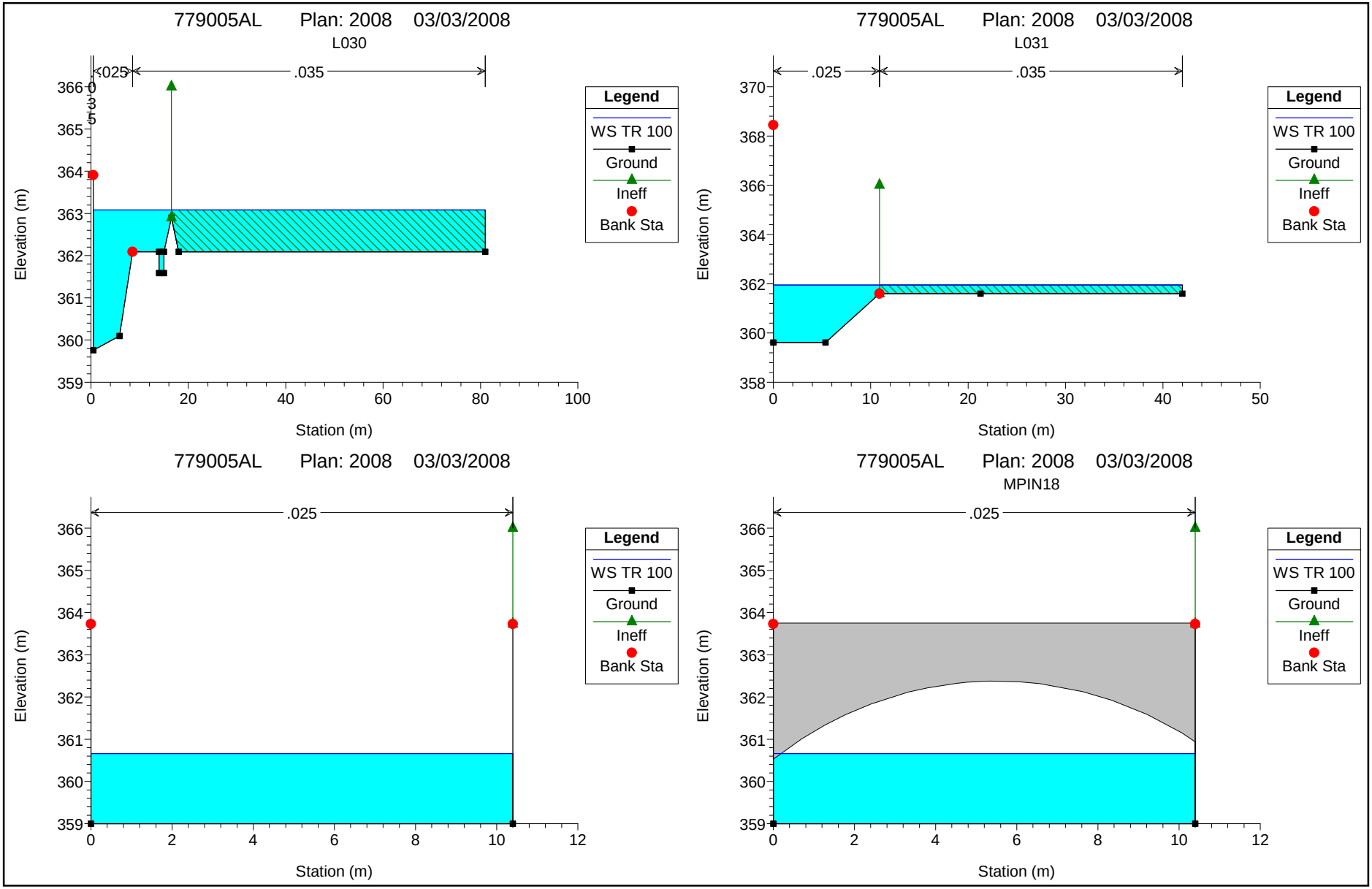
779005AL Plan: 2008 03/03/2008
L030
.025
.035
Elevation (m)
Station (m)
Legend
WS TR 100
Ground
Ineff
Bank Sta
779005AL Plan: 2008 03/03/2008
L031
.025
.035
Elevation (m)
Station (m)
Legend
WS TR 100
Ground
Ineff
Bank Sta
779005AL Plan: 2008 03/03/2008
.025
Elevation (m)
Station (m)
Legend
WS TR 100
Ground
Ineff
Bank Sta
779005AL Plan: 2008 03/03/2008
MPIN18
.025
Elevation (m)
Station (m)
Legend
WS TR 100
Ground
Ineff
Bank Sta

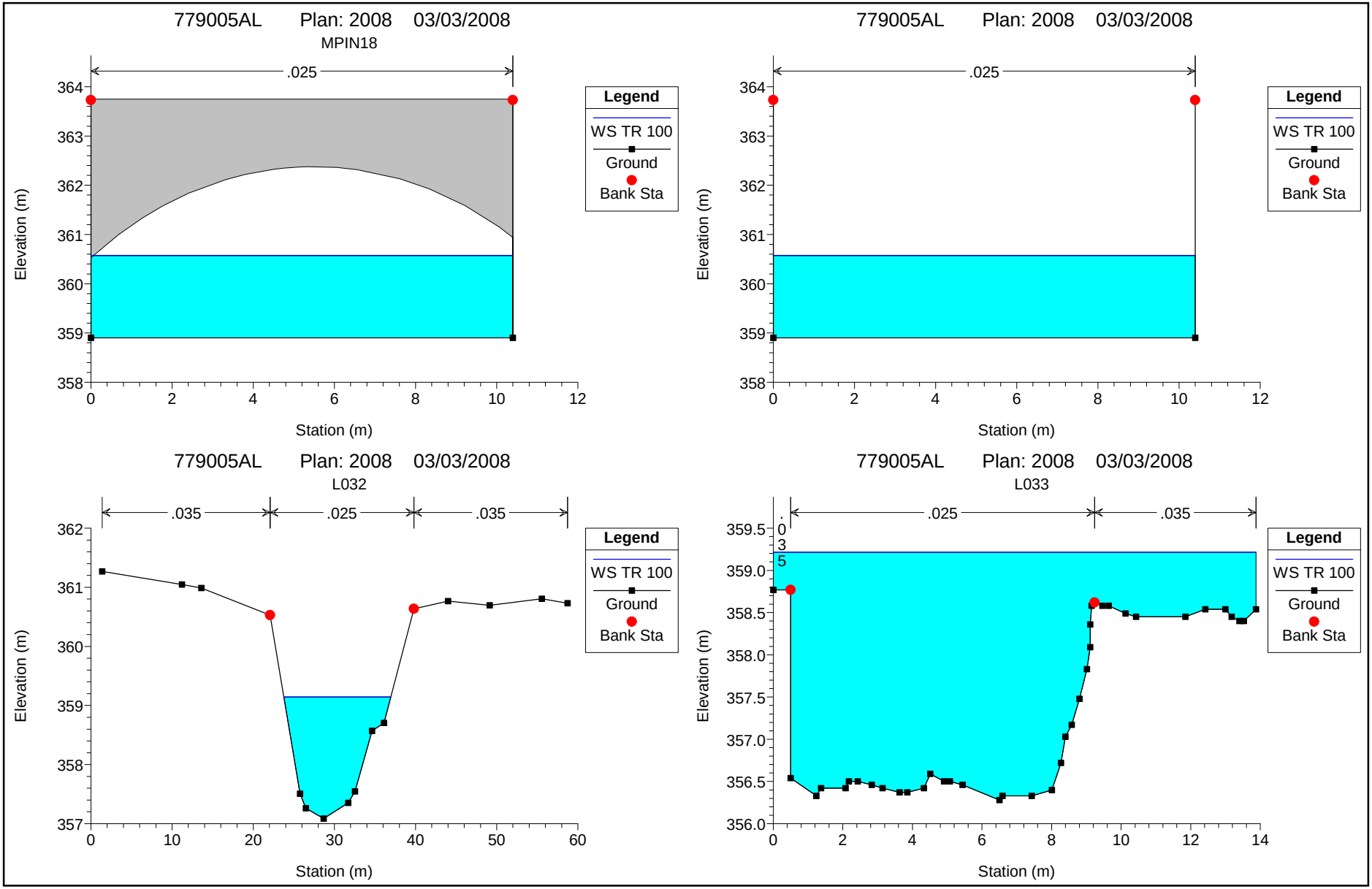
779005AL Plan: 2008 03/03/2008
MPIN18
.025
Legend
WS TR 100
Ground
Bank Sta
Elevation (m)
Station (m)
779005AL Plan: 2008 03/03/2008
.025
Legend
WS TR 100
Ground
Bank Sta
Elevation (m)
Station (m)
779005AL Plan: 2008 03/03/2008
L032
.035
.025
.035
Legend
WS TR 100
Ground
Bank Sta
Elevation (m)
Station (m)
779005AL Plan: 2008 03/03/2008
L033
.025
.035
Legend
WS TR 100
Ground
Bank Sta
Elevation (m)
Station (m)

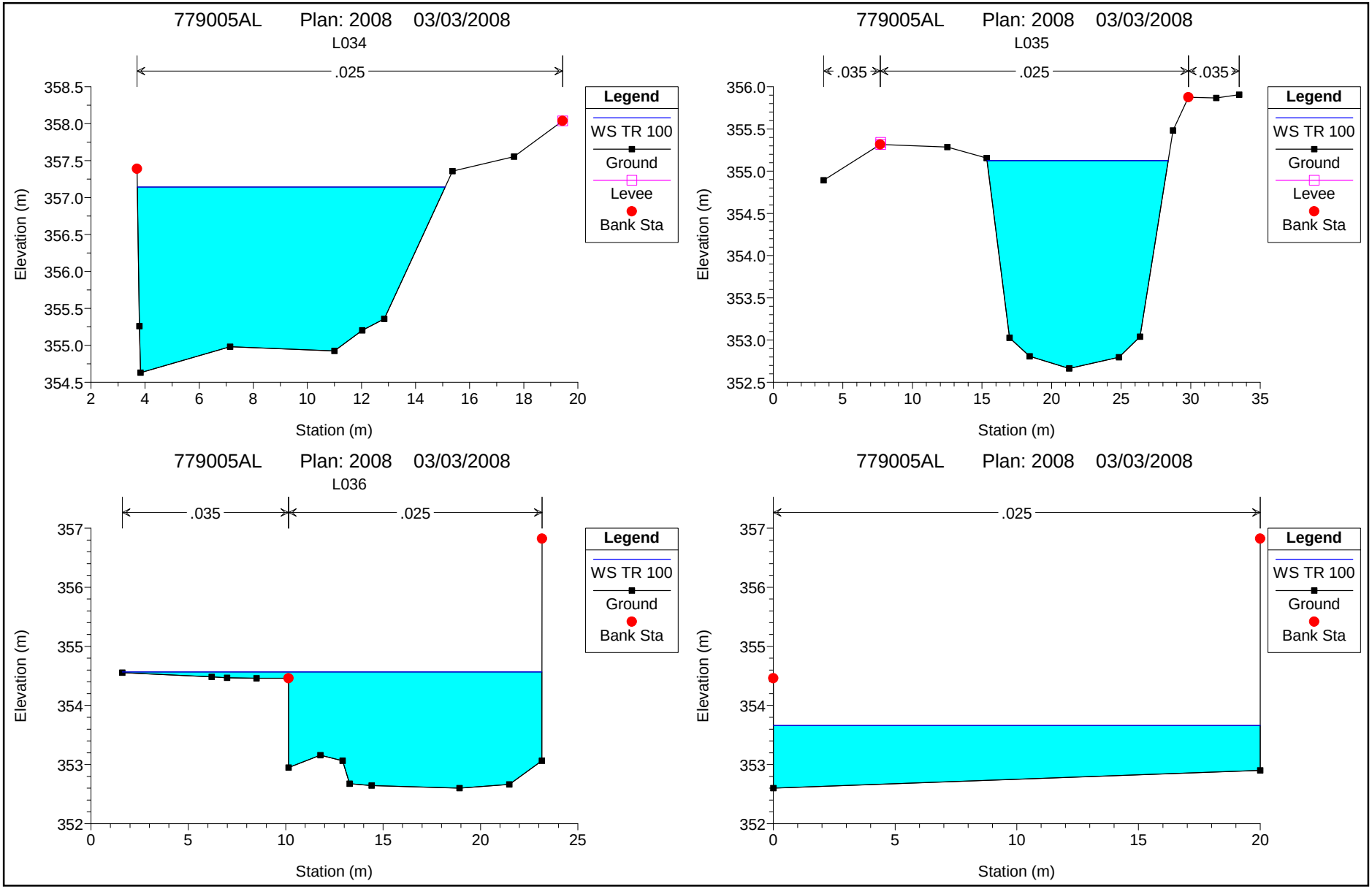
779005AL Plan: 2008 03/03/2008
L034
.025
Elevation (m)
Station (m)
Legend
WS TR 100
Ground
Levee
Bank Sta
779005AL Plan: 2008 03/03/2008
L035
.035
.025
.035
Elevation (m)
Station (m)
Legend
WS TR 100
Ground
Levee
Bank Sta
779005AL Plan: 2008 03/03/2008
L036
.035
.025
Elevation (m)
Station (m)
Legend
WS TR 100
Ground
Bank Sta
779005AL Plan: 2008 03/03/2008
.025
Elevation (m)
Station (m)
Legend
WS TR 100
Ground
Bank Sta

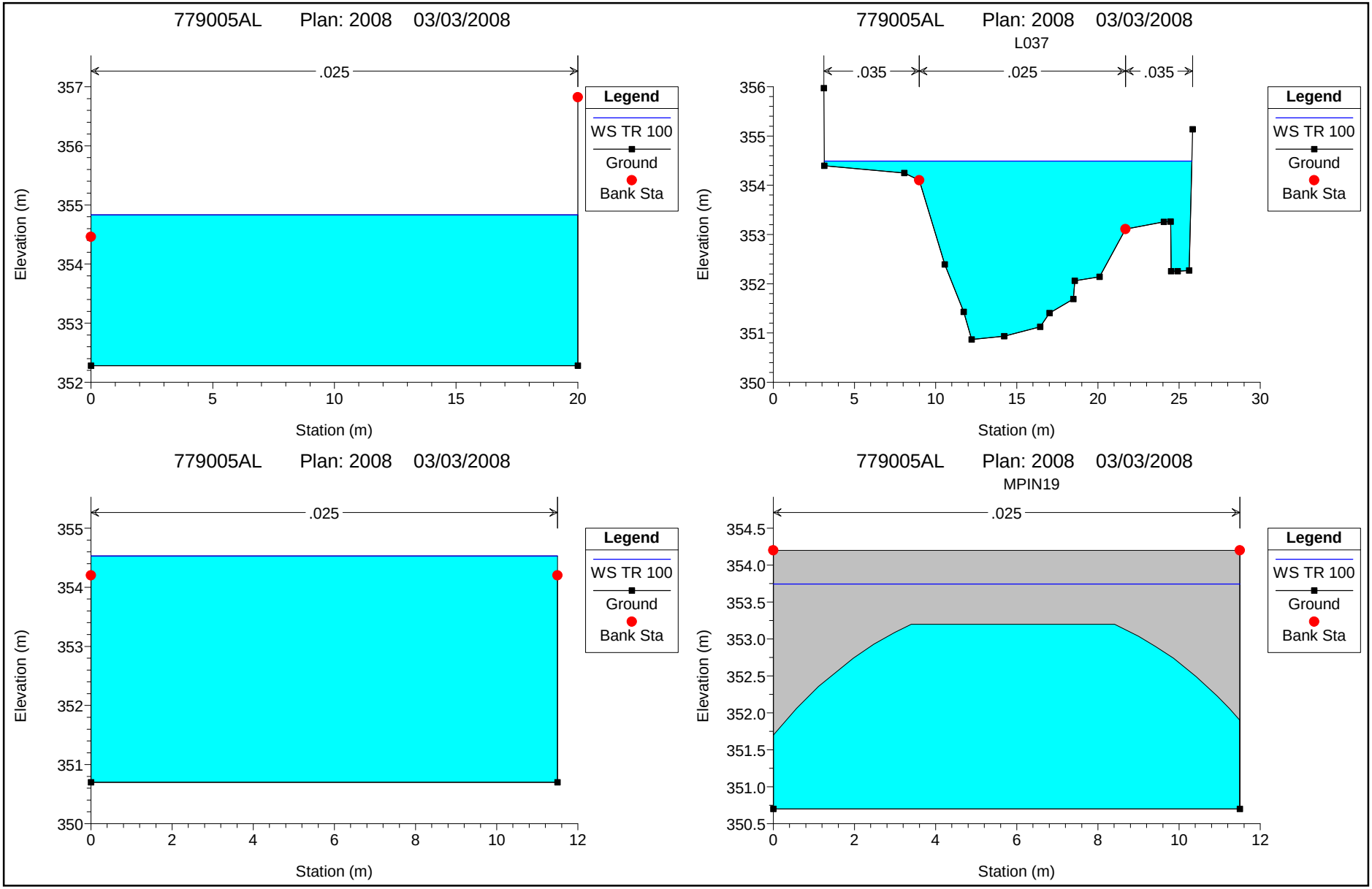
779005AL Plan: 2008 03/03/2008
.025
Legend
WS TR 100
Ground
Bank Sta
Elevation (m)
Station (m)
779005AL Plan: 2008 03/03/2008
L037
.035
.025
.035
Legend
WS TR 100
Ground
Bank Sta
Elevation (m)
Station (m)
779005AL Plan: 2008 03/03/2008
.025
Legend
WS TR 100
Ground
Bank Sta
Elevation (m)
Station (m)
779005AL Plan: 2008 03/03/2008
MPIN19
.025
Legend
WS TR 100
Ground
Bank Sta
Elevation (m)
Station (m)

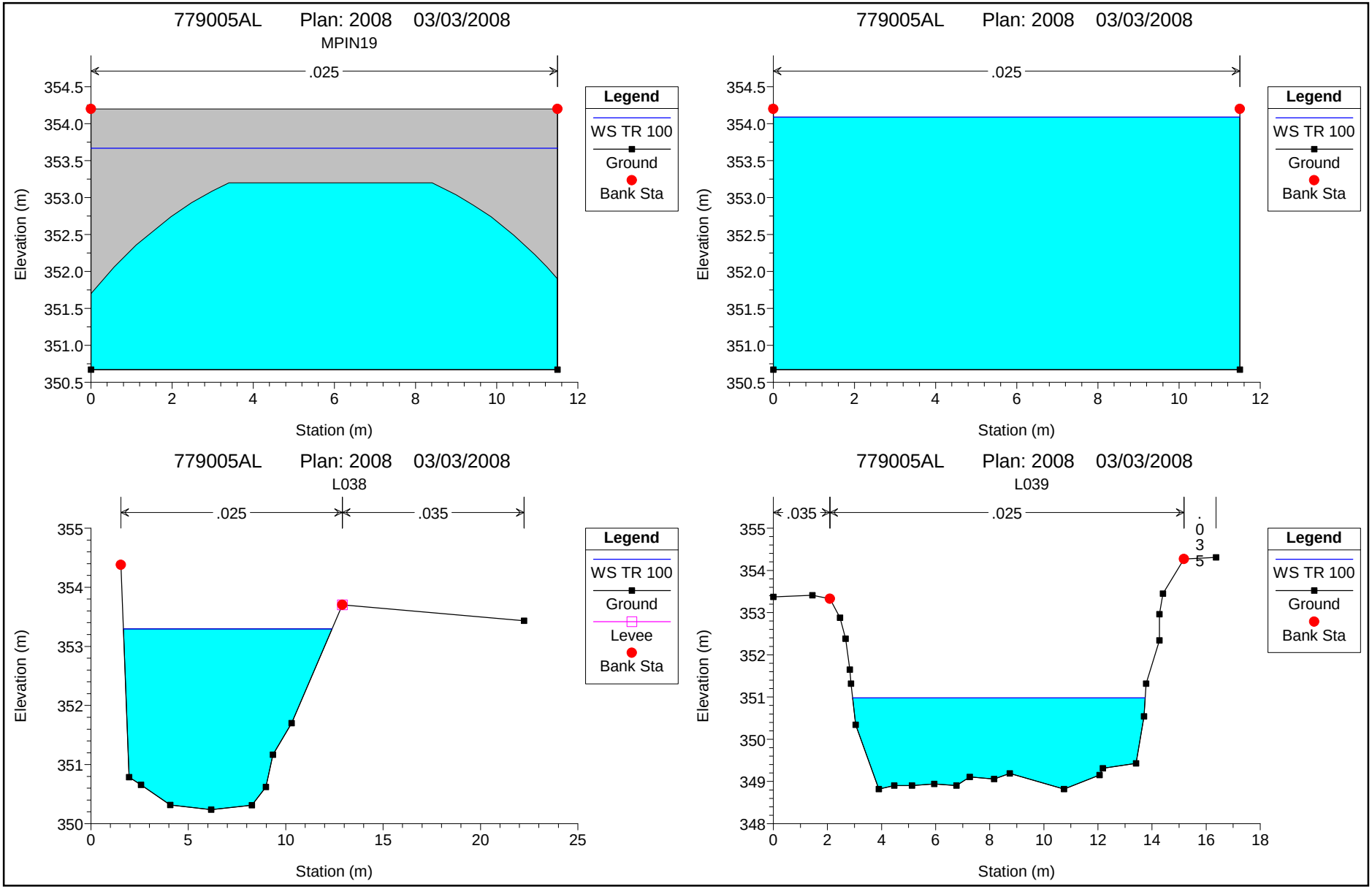
779005AL Plan: 2008 03/03/2008
MPIN19
.025
Elevation (m)
Station (m)
Legend
WS TR 100
Ground
Bank Sta
779005AL Plan: 2008 03/03/2008
.025
Elevation (m)
Station (m)
Legend
WS TR 100
Ground
Bank Sta
779005AL Plan: 2008 03/03/2008
L038
.025
.035
Elevation (m)
Station (m)
Legend
WS TR 100
Ground
Levee
Bank Sta
779005AL Plan: 2008 03/03/2008
L039
.035
.025
.035
Elevation (m)
Station (m)
Legend
WS TR 100
Ground
Bank Sta

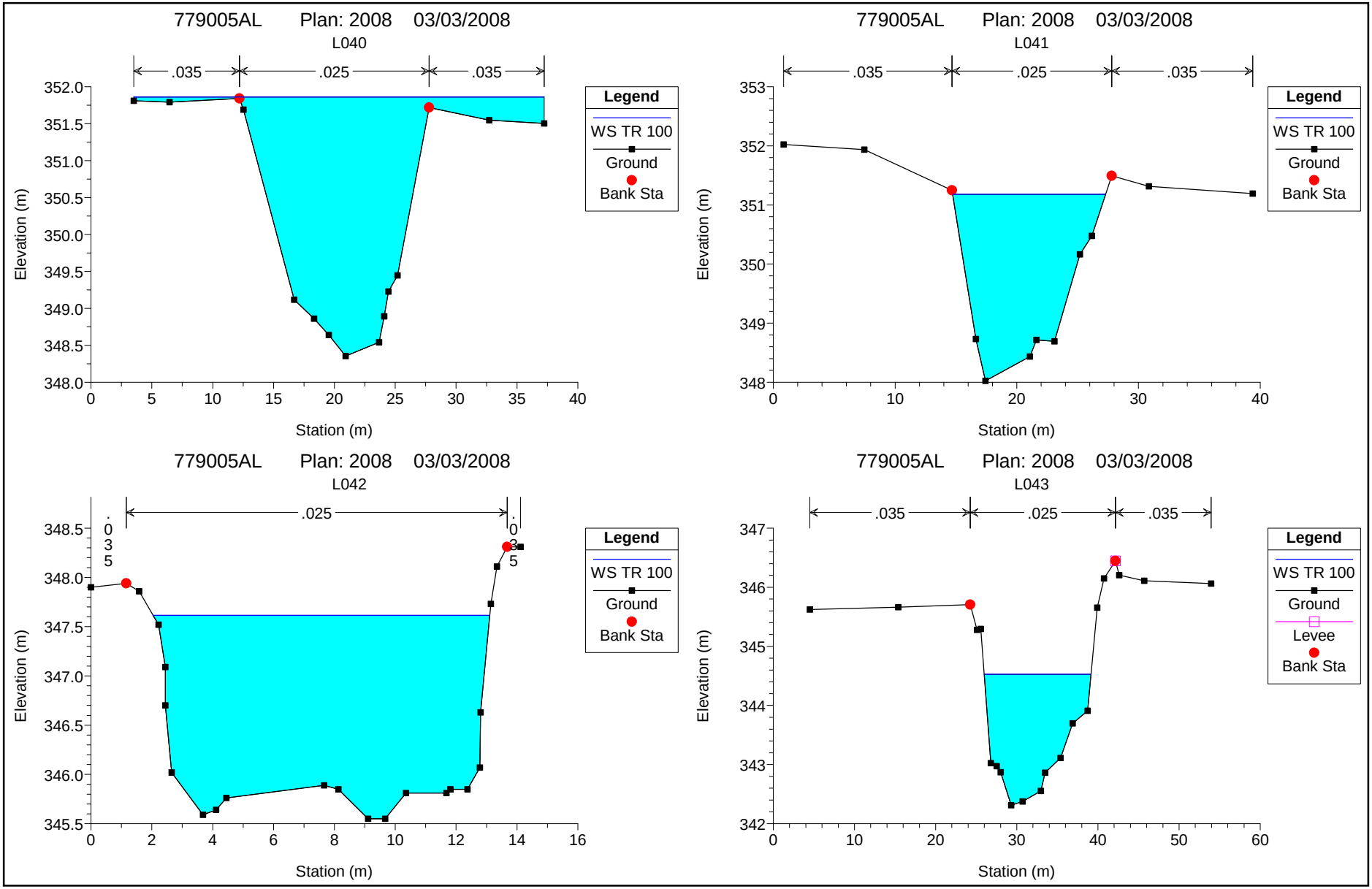
779005AL Plan: 2008 03/03/2008
L040
.035
.025
.035
Elevation (m)
Station (m)
Legend
WS TR 100
Ground
Bank Sta
779005AL Plan: 2008 03/03/2008
L041
.035
.025
.035
Elevation (m)
Station (m)
Legend
WS TR 100
Ground
Bank Sta
779005AL Plan: 2008 03/03/2008
L042
.025
.035
.035
Elevation (m)
Station (m)
Legend
WS TR 100
Ground
Bank Sta
779005AL Plan: 2008 03/03/2008
L043
.035
.025
.035
Elevation (m)
Station (m)
Legend
WS TR 100
Ground
Levee
Bank Sta

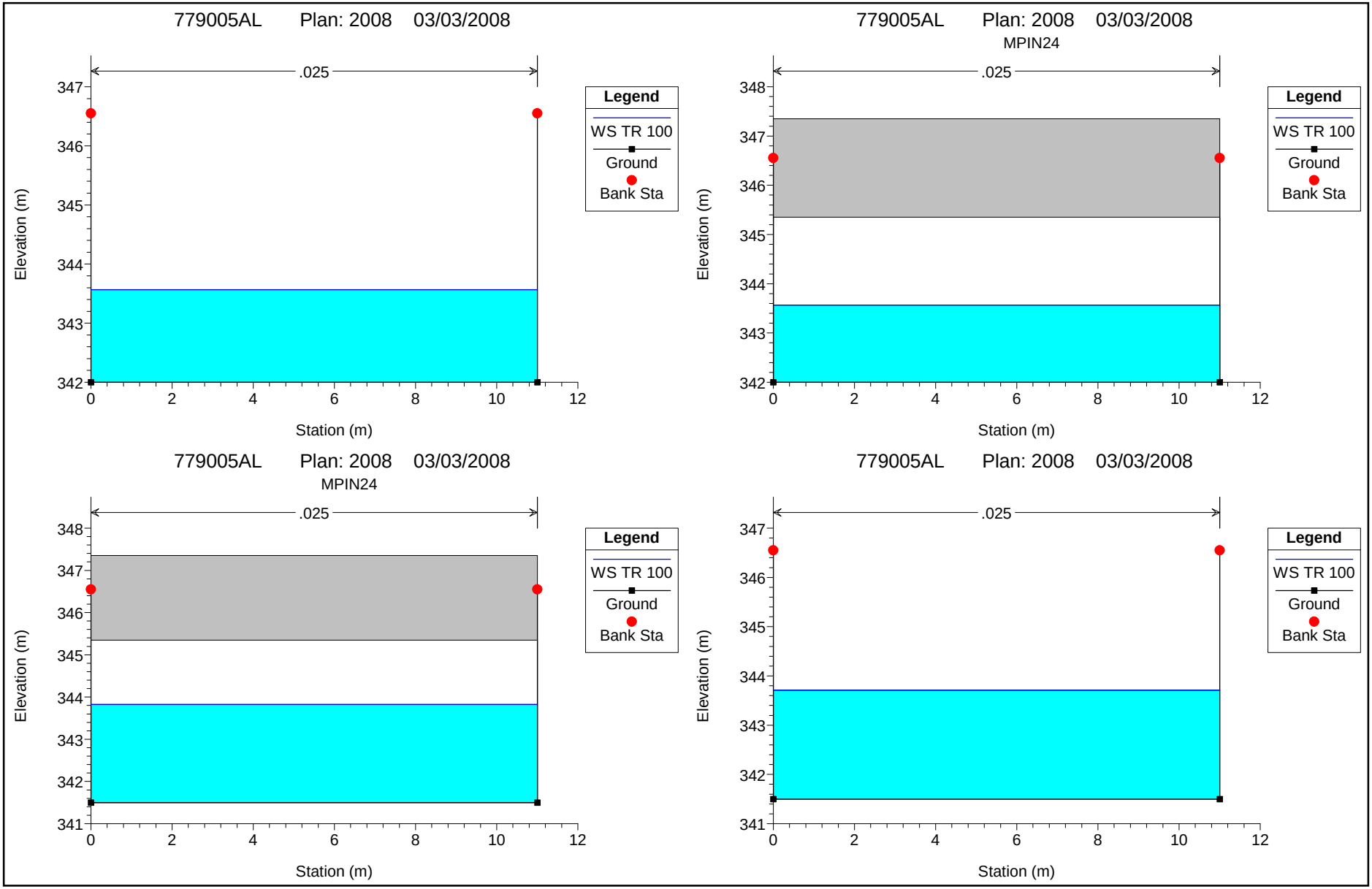
779005AL Plan: 2008 03/03/2008
.025
Legend
WS TR 100
Ground
Bank Sta
Elevation (m)
Station (m)
779005AL Plan: 2008 03/03/2008
MPIN24
.025
Legend
WS TR 100
Ground
Bank Sta
Elevation (m)
Station (m)
779005AL Plan: 2008 03/03/2008
MPIN24
.025
Legend
WS TR 100
Ground
Bank Sta
Elevation (m)
Station (m)
779005AL Plan: 2008 03/03/2008
.025
Legend
WS TR 100
Ground
Bank Sta
Elevation (m)
Station (m)